WAAS CH 99440 W19B	APP CRS 193°	Rwy Ldg 4000 TDZE 124 Apt Elev 129

RNAV (GPS) RWY 19L
BETHEL (BET)(PABE)

For uncompensated Baro-VNAV systems, LNAV/VNAV NA below -19°C (-2°F) or above 54°C (130°F). Circling NA west of Rwy 1L-19R. DME/DME RNP-0.3 NA.

MISSED APPROACH: Climb to 600 then climbing right turn to 2000 direct ROLLR and hold.

ATIS	ANCHORAGE CENTER	BETHEL TOWER ★	GND CON
119.8	125.2 372.0	118.7 (CTAF) L	121.7

AK, 09 JUL 2026 to 03 SEP 2026

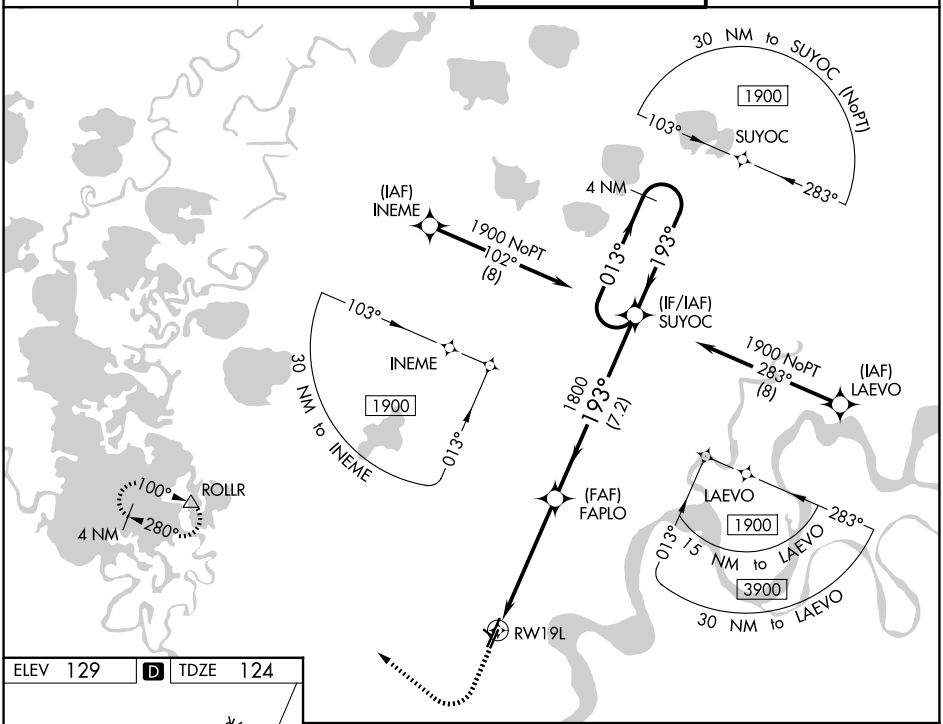

AK, 09 JUL 2026 to 03 SEP 2026

ELEV 129 D TDZE 124

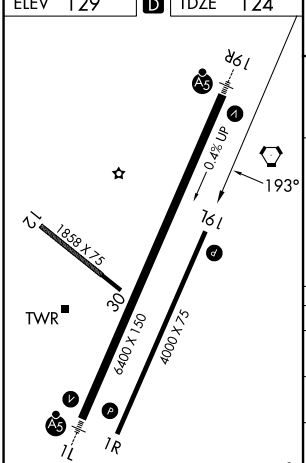

REIL Rwys 1R and 19L L

HIRL Rwys 1L-19R, 1R-19L and 12-30 L

600	2000	ROLLR

VGSI and RNAV glidepath not coincident (VGSI Angle 3.00/TCH 32).

*LNAV only

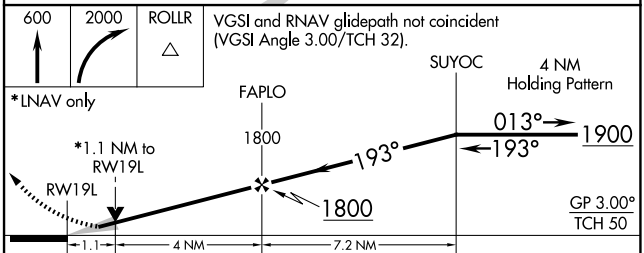

CATEGORY	A	B	C	D
LPV DA	374-¾ 250 (300-¾)			
LNAV/VNAV DA	374-¾ 250 (300-¾)			
LNAV MDA	500-1 376 (400-1)			
CIRCLING	500-1 371 (400-1)	600-1 471 (500-1)	600-1½ 471 (500-1½)	680-2 551 (600-2)