WAAS	APP CRS		
CH **62803**	**096°**	Rwy Ldg	**4199**
W10A		TDZE	**673**
		Apt Elev	**673**

RNAV (GPS) RWY 10

WOOD COUNTY RGNL (1GØ)

RNP APCH.

T
A NA

Circling Rwy 36 NA at night. VDP NA when using Toledo Express altimeter setting. When local altimeter setting not received, use Toledo Express altimeter setting: increase DA to 974 feet; increase all MDA 40 feet and LNAV Cat C visibility ¼ SM, Circling Cat C/D visibility ¼ SM.

MISSED APPROACH: Climb to 2300 direct MELIS and hold.

AWOS-3PT	TOLEDO APP CON	CLNC DEL	UNICOM
120.725	**126.1 317.55**	**125.6**	**122.975** (CTAF) L

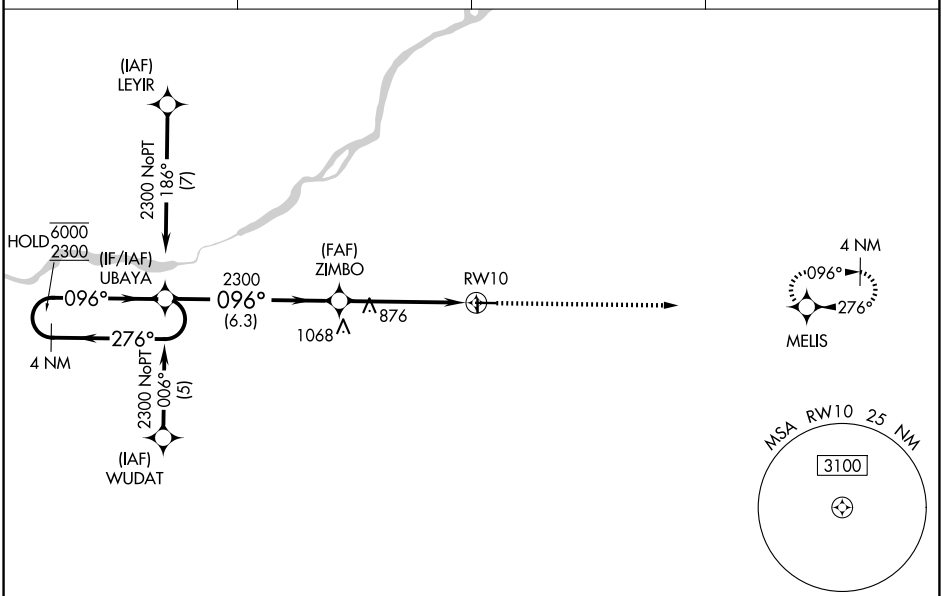

ELEV	673	TDZE	673

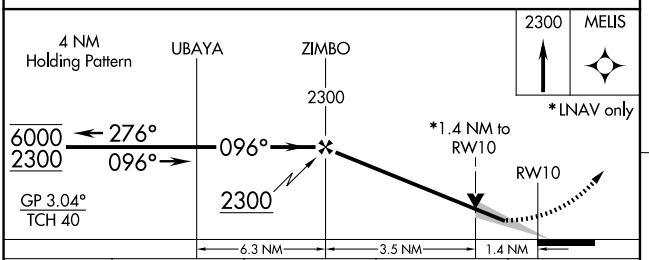

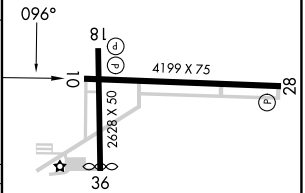

CATEGORY	A	B	C	D
LPV DA	939-1 266 (300-1)			
LNAV MDA	1160-1 487 (500-1)		1160-1⅜ 487 (500-1⅜)	1160-1½ 487 (500-1½)
CIRCLING	1300-1 627 (700-1)		1320-1¾ 647 (700-1¾)	1320-2 647 (700-2)

REIL Rwys 10, 18, and 28 L
MIRL Rwys 10-28 and 18-36 L

EC-2, 06 AUG 2026 to 03 SEP 2026
EC-2, 06 AUG 2026 to 03 SEP 2026