| VOR/DME INL | APP CRS | Rwy Ldg | 7400 |
|---|---|---|---|
| 114.95 | 134° | TDZE | 1184 |
| Chan 96(Y) | | Apt Elev | 1184 |

# VOR RWY 13

## FALLS INTL/EINARSON FLD (INL)

VDP NA when using BDE altimeter setting. Circling Rwy 4, 22 NA at night. When local altimeter setting not received, use BDE altimeter setting and increase all MDAs 140 feet and S-13 visibility Cat B/C/D ⅜ SM, and Circling all visibilities ½ SM.

MALSR

MISSED APPROACH: Climb to 3200 then right turn direct INL VOR/DME and hold.

| ASOS | MINNEAPOLIS CENTER | UNICOM |
|---|---|---|
| 120.0 | 120.9 377.1 | 122.8 (CTAF) L |

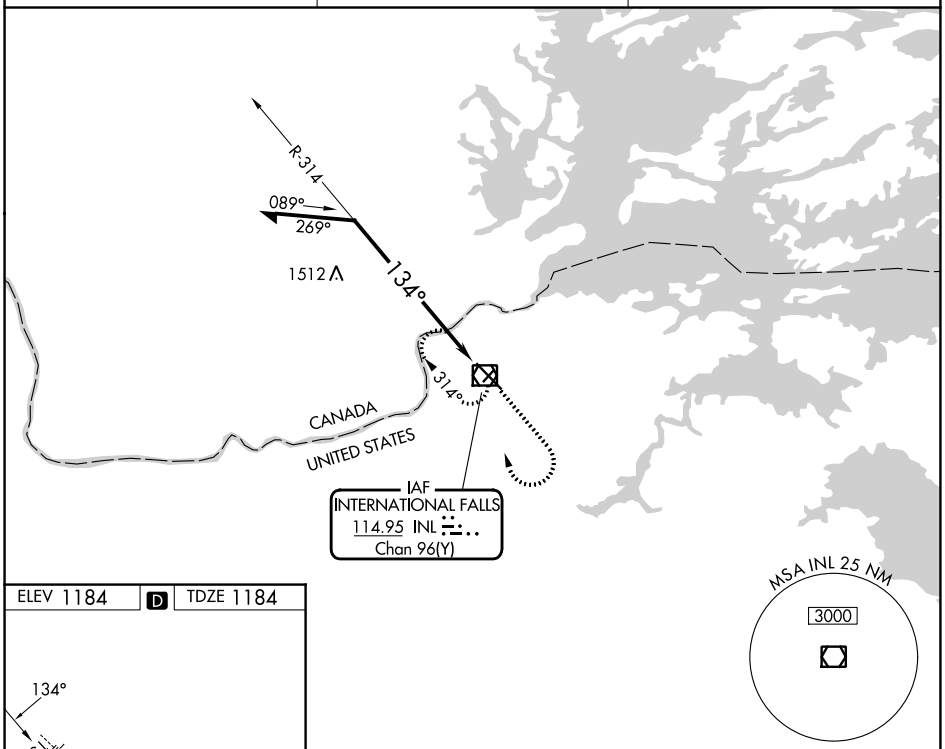


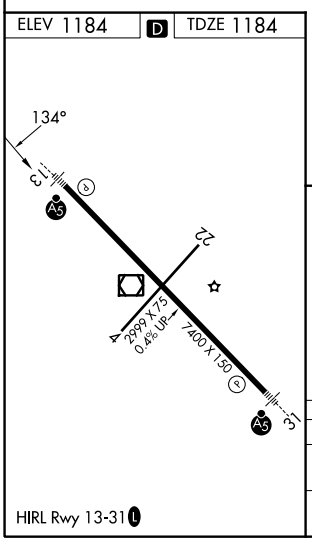


HIRL Rwy 13-31 L

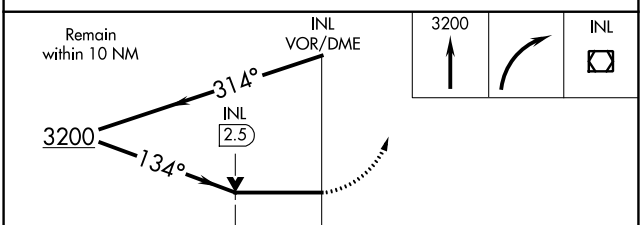


| CATEGORY | A | B | C | D |
|---|---|---|---|---|
| S-13 | 1880-½ 696 (700-½) | | 1880-1½ 696 (700-1½) | |
| CIRCLING | 1880-1 696 (700-1) | | 1900-2 716 (800-2) | 1900-2¼ 716 (800-2¼) |



NC-1, 06 AUG 2026 to 03 SEP 2026
NC-1, 06 AUG 2026 to 03 SEP 2026