| APP CRS | Rwy ldg | N/A |
|---|---|---|
| 280° | TDZE | N/A |
| | Apt Elev | 1378 |

# RNAV (GPS)-D
## CESSNA ACFT FLD (CEA)

NA DME/DME RNP-0.3 NA. Procedure NA at night. Use Wichita Dwight D Eisenhower Ntl altimeter setting; when not received, use Colonel James Jabara altimeter setting.

MISSED APPROACH: Climbing left turn to 3600 direct BECNA and hold.

| WICHITA APP CON | CTAF |
|---|---|
| 134.8 269.1 | 122.9 |

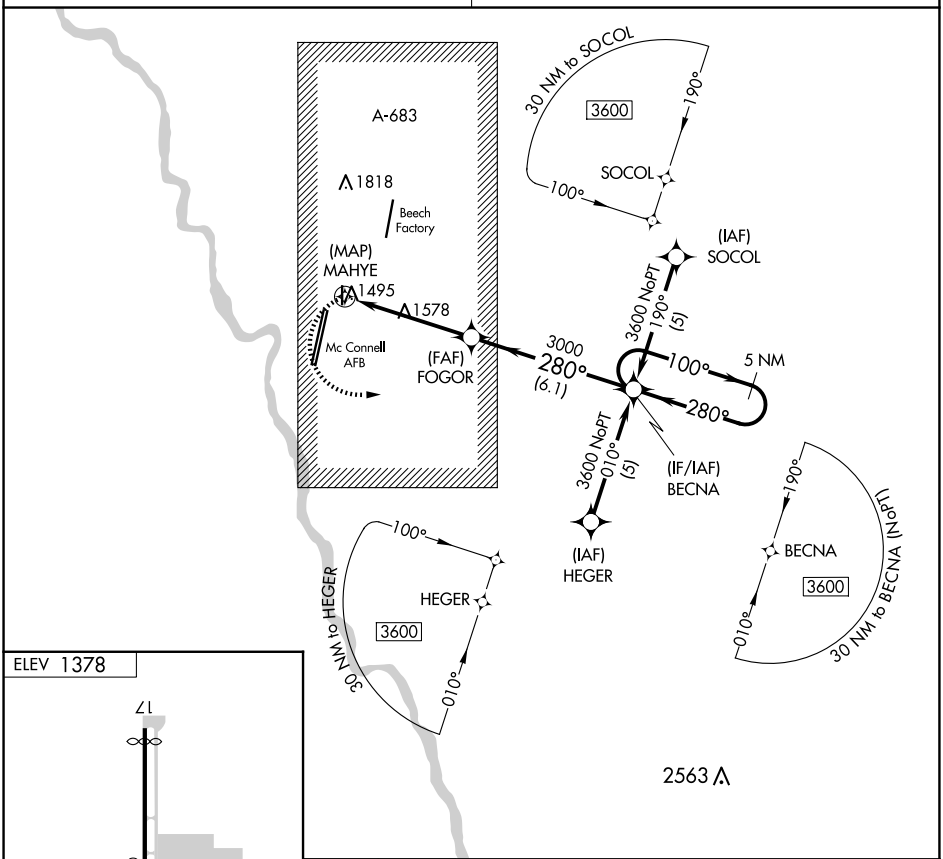


ELEV 1378

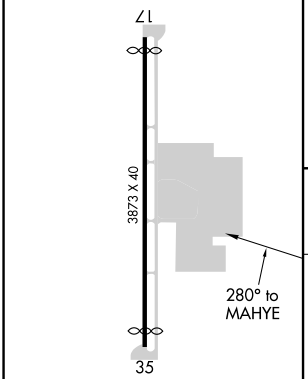


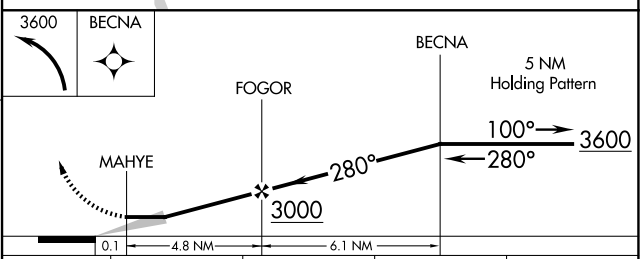


| CATEGORY | A | B | C | D |
|---|---|---|---|---|
| CIRCLING | 1920-1 | 542 (600-1) | 1960-1½ 582 (600-1½) | NA |



NC-2, 06 AUG 2026 to 03 SEP 2026
NC-2, 06 AUG 2026 to 03 SEP 2026