FORT RUCKER, ALABAMA

COPTER VOR 069°

VOR EDN	APCH CRS	Rwy ldg / TDZE / Arpt Elev
116.6	069°	N/A / N/A / 294

[USA] LOWE AHP (FORT RUCKER) (KLOR)

When local altimeter setting not received, use Cairns AAF altimeter setting. Helicopter visibility reduction below ¾ mile not authorized.

MISSED APPROACH: Climbing left turn to 2000 direct to EDN VOR and hold.

ATIS	CAIRNS APP CON ★	TOWER ★	GND CON
361.1	133.45 239.275	141.3 289.15	142.25 357.15

NOT FOR CIVIL USE

Limit all segments to 90 KIAS.

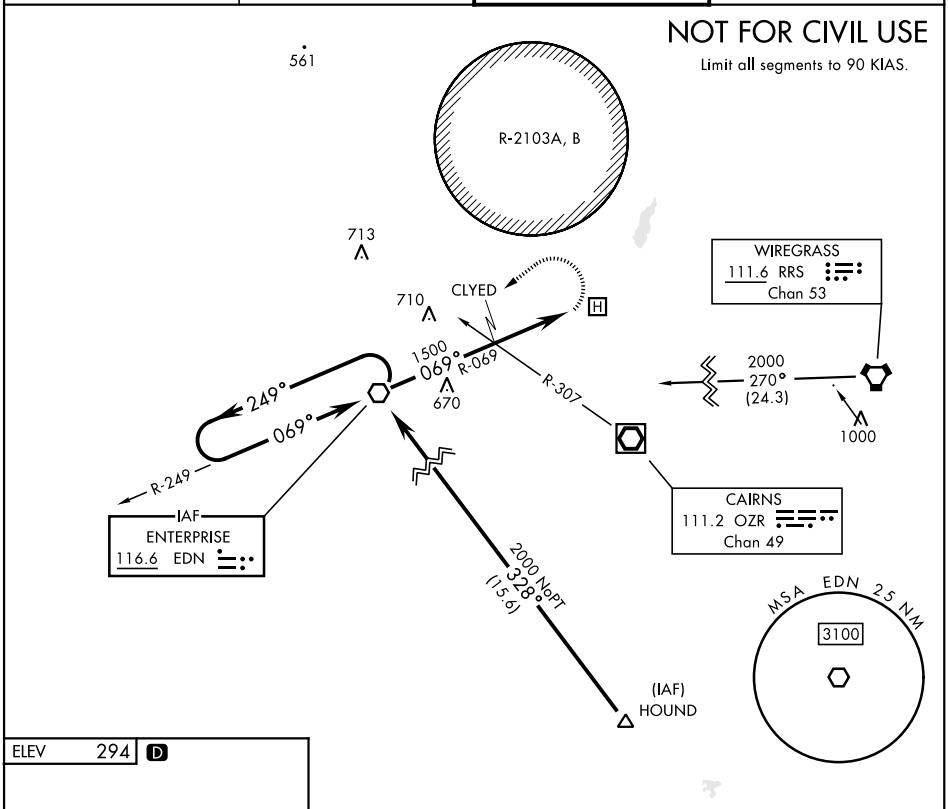

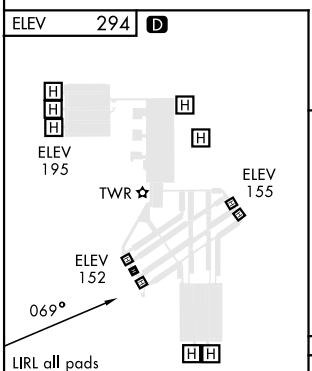

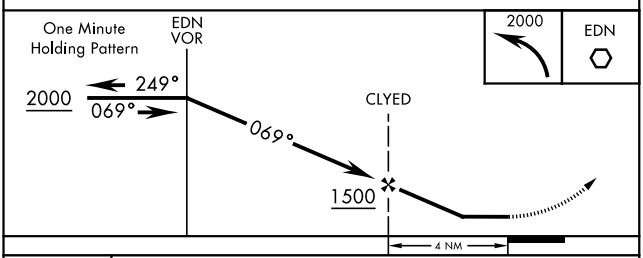

FAF to MAP 4.0 NM					
Knots	45	60	75	90	105
Min:Sec	5:20	4:00	3:12	2:40	2:17

CATEGORY	COPTER		
H-069°	840-1	546	(600-1)
CAIRNS AAF ALTIMETER SETTING MINIMUMS			
H-069°	860-1	566	(600-1)

SE-4, 06 AUG 2026 to 03 SEP 2026