LOC I-MGJ	APP CRS	Rwy Ldg	5006
111.7	036°	TDZE	356
		Apt Elev	370

ILS or LOC RWY 4
ORANGE COUNTY (MGJ)

Rwy 4 helicopter visibility reduction below ¾ SM NA.
Circling Rwy 8, 22, 26 NA at night.

MISSED APPROACH: Climb to 1100 then climbing left turn to 4000 direct HUO VOR/DME and hold.

ASOS	NEW YORK APP CON	AUNICOM
119.275	132.75 363.1	122.725 (CTAF) L

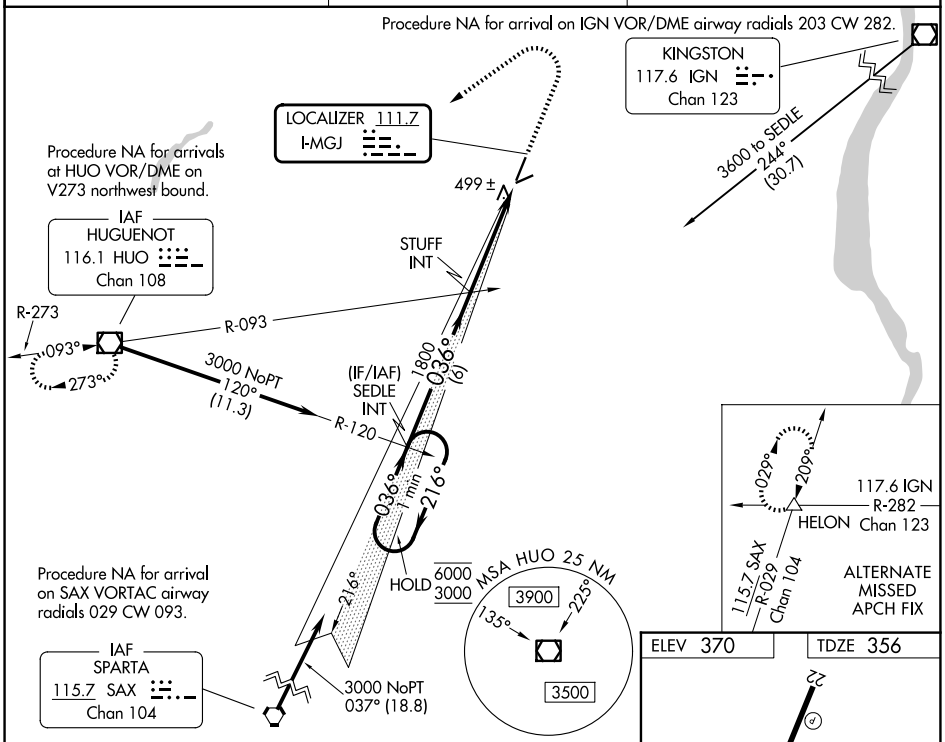

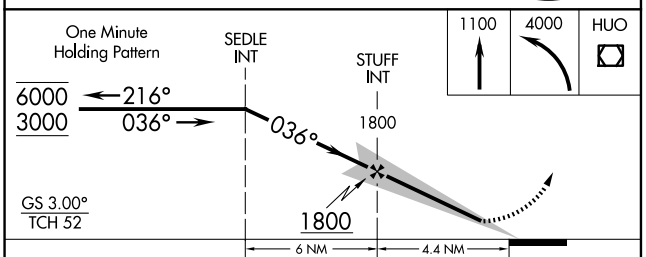

CATEGORY	A	B	C	D
S-ILS 4	690-1 334 (400-1)			
S-LOC 4	960-1 604 (600-1)		960-1¾ 604 (600-1¾)	
CIRCLING	1180-1 810 (900-1)		1180-2¼ 810 (900-2¼)	1220-2¾ 850 (900-2¾)

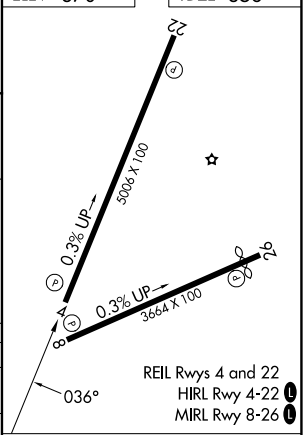

FAF to MAP 4.4 NM					
Knots	60	90	120	150	180
Min:Sec	4:24	2:56	2:12	1:46	1:28

NE-2, 06 AUG 2026 to 03 SEP 2026

NE-2, 06 AUG 2026 to 03 SEP 2026