APP CRS	Rwy Ldg	4350
236°	TDZE	148
	Apt Elev	148

RNAV (GPS) RWY 24
PLYMOUTH MUNI (PYM)

RNP APCH - GPS.

T A Rwy 24 helicopter visibility reduction below 1 SM NA. Circling Rwy 15 NA at night.

MISSED APPROACH: Climb to 640 then climbing left turn to 2000 direct GAILS and hold.

ASOS	BOSTON APP CON	CLNC DEL	UNICOM	
135.625	118.2 284.6	127.75	122.725 (CTAF)	122.9 L

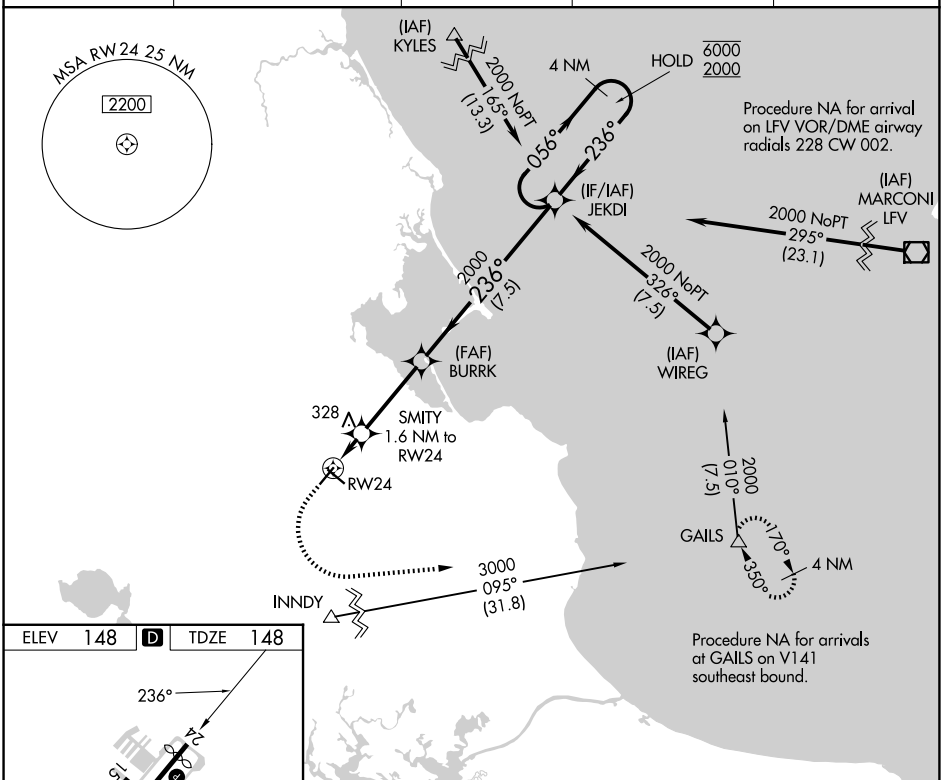

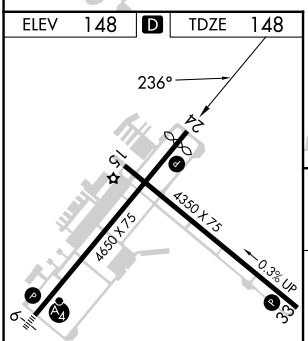

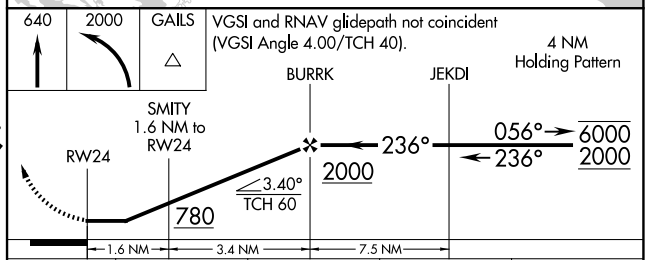

CATEGORY	A	B	C	D
LNAV MDA	580-1 432 (500-1)		580-1¼ 432 (500-1¼)	NA
CIRCLING	620-1 472 (500-1)	640-1 492 (500-1)	760-1¾ 612 (700-1¾)	NA

REIL Rwy 24 L
MIRL Rwys 6-24 and 15-33 L

NE-1, 06 AUG 2026 to 03 SEP 2026
NE-1, 06 AUG 2026 to 03 SEP 2026