WAAS CH 77800 W09A	APP CRS 092°	Rwy Ldg 5600 TDZE 418 Apt Elev 452

RNAV (GPS) RWY 9
UNIVERSITY-OXFORD (UOX)

RNP APCH - GPS.

For uncompensated Baro-VNAV systems, LNAV/VNAV NA below -15°C or above 54°C.

MISSED APPROACH: Climb to 2800 direct GROVV and hold.

AWOS-3PT	MEMPHIS CENTER	GCO	UNICOM
132.725	128.5 279.55	135.075	123.0 (CTAF) L

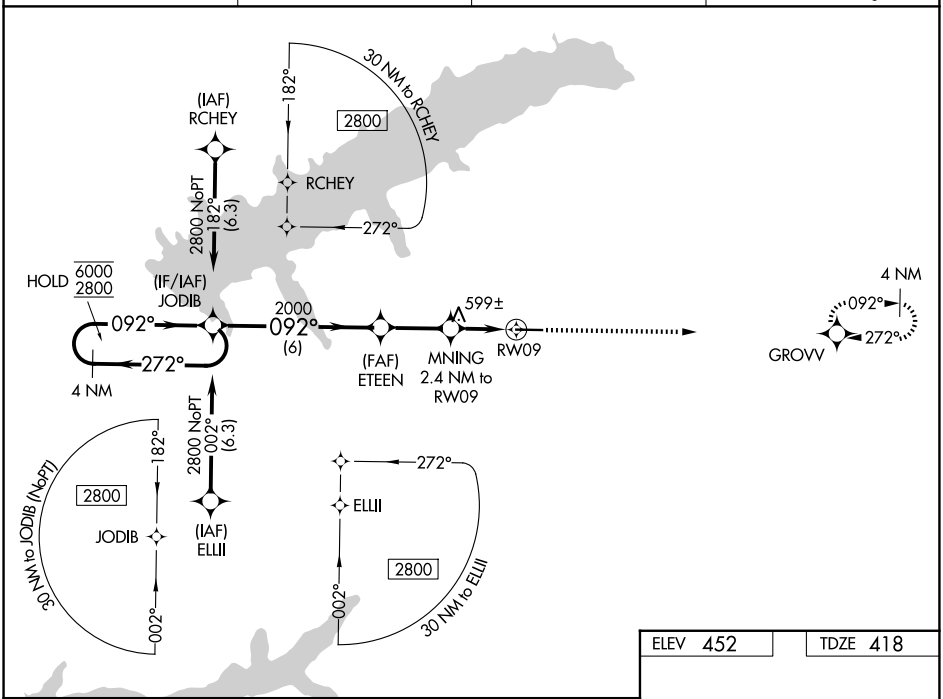

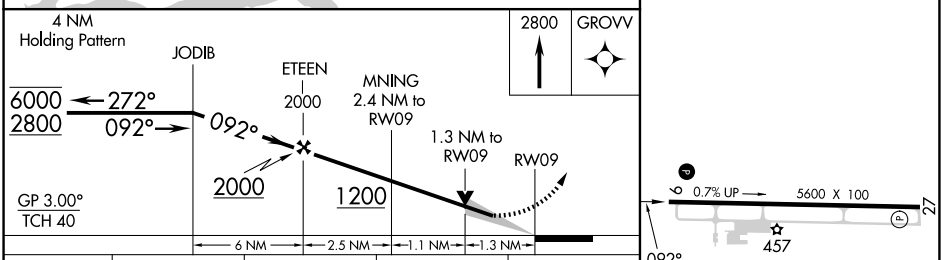

ELEV 452	TDZE 418

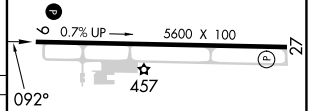

CATEGORY	A	B	C	D
LPV DA	618-¾ 200 (200-¾)			
LNAV/VNAV DA	940-½ 522 (500-½)	940-1½ 522 (500-1½)		
LNAV MDA	860-1 442 (500-1)		860-1⅜ 442 (500-1⅜)	
CIRCLING	980-1 528 (600-1)	1060-1 608 (700-1)	1380-2¾ 928 (1000-2¾)	1380-3 928 (1000-3)

MIRL Rwy 9-27 L
REIL Rwys 9 and 27 L

SC-4, 06 AUG 2026 to 03 SEP 2026

SC-4, 06 AUG 2026 to 03 SEP 2026