WAAS CH 42724 W24A	APP CRS 239°	Rwy ldg 2666 TDZE 670 Apt Elev 670

RNAV (GPS) RWY 24
BUFFALO AIRFIELD (9G∅)

RNP APCH.

Procedure NA at night. Rwy 24 helicopter visibility reduction below 1 SM NA. Use Buffalo Niagara Intl altimeter setting.

MISSED APPROACH: Climbing left turn to 3900 direct TOVAE and hold.

BUFFALO APP CON	UNICOM
126.15 263.125	122.975 (CTAF) L

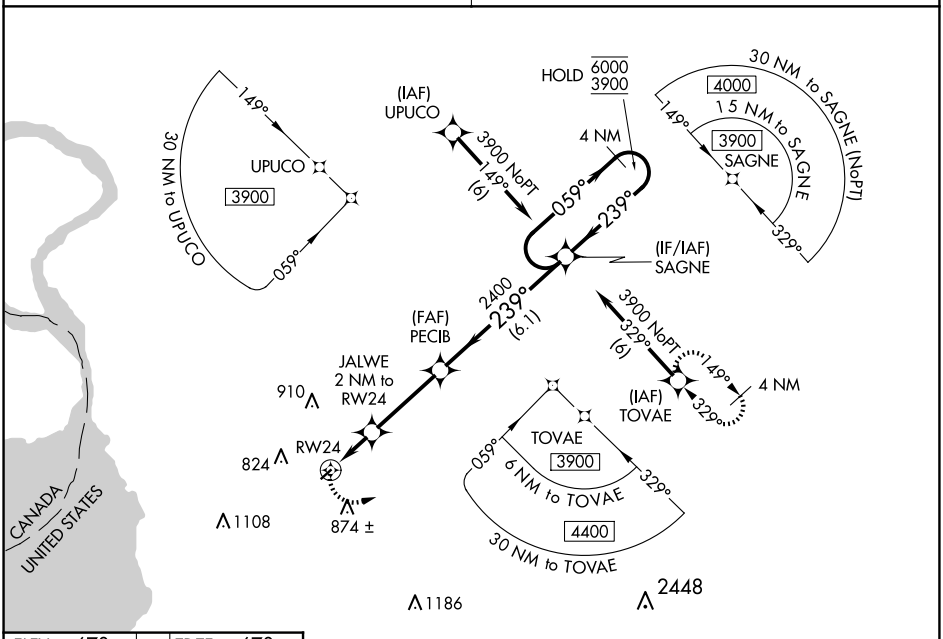

ELEV 670	TDZE 670

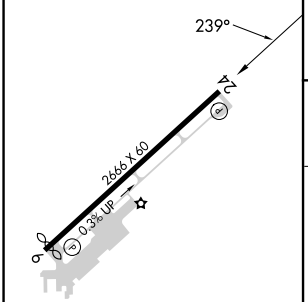

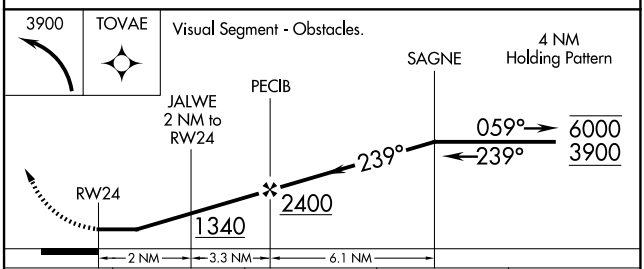

CATEGORY	A	B	C	D
LP MDA	1160-1 490 (500-1)		NA	
LNAV MDA	1160-1 490 (500-1)		NA	

REIL Rwys 6 and 24 L

MIRL Rwy 6-24 L

NE-2, 06 AUG 2026 to 03 SEP 2026

NE-2, 06 AUG 2026 to 03 SEP 2026