WAAS CH 69630 W05A	APP CRS 050°	Rwy Ldg 5005 TDZE 3427 Apt Elev 3443

RNAV (GPS) RWY 5
SHELBY (SBX)

RNP APCH - GPS.

T A Baro-VNAV and VDP NA when using Cut Bank altimeter setting. For uncompensated Baro-VNAV systems, LNAV/VNAV NA below -21°C or above 54°C. When local altimeter setting not received, use Cut Bank altimeter setting.

MISSED APPROACH: Climb to 9000 direct YENUP and hold, continue climb-in-hold to 9000.

AWOS-3PT	SALT LAKE CITY CENTER	UNICOM
128.325	133.4 285.4	122.8 (CTAF) L

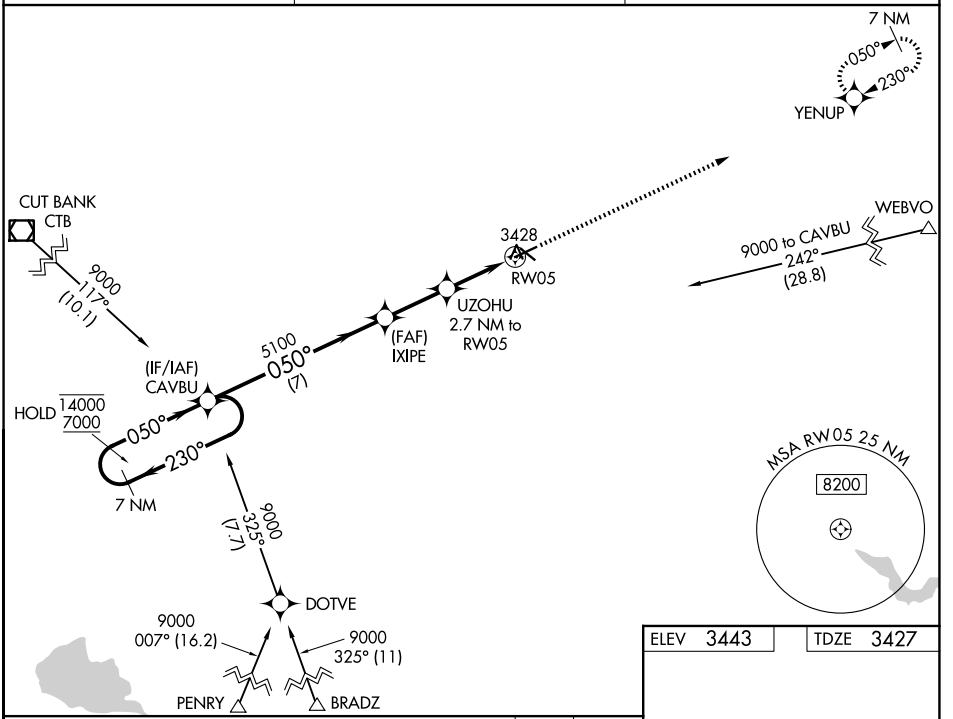

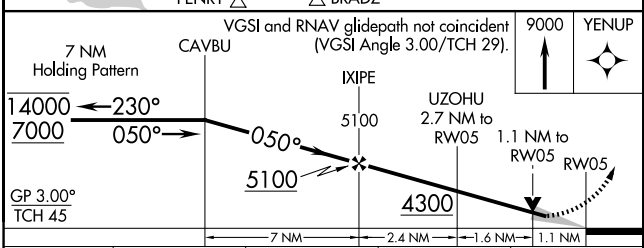

CATEGORY	A	B	C	D
LPV DA	3733-1 306 (300-1)			
LNAV/VNAV DA	3783-1 356 (400-1)			
LNAV MDA	3800-1 373 (400-1)			
CIRCLING	4020-1 577 (600-1)	4080-1 637 (700-1)	4100-1¾ 657 (700-1¾)	4220-2½ 777 (800-2½)

ELEV 3443 TDZE 3427

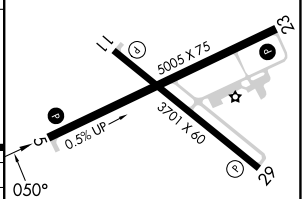

MIRL Rwys 5-23 and 11-29 L

NW-1, 06 AUG 2026 to 03 SEP 2026

NW-1, 06 AUG 2026 to 03 SEP 2026