WAAS CH 99620 W30A	APP CRS 303°	Rwy Ldg 5001 TDZE 2294 Apt Elev 2296

RNAV (GPS) RWY 30
WOKAL FLD/GLASGOW-VALLEY COUNTY (GGW)

RNP APCH.

For uncompensated Baro-VNAV systems, LNAV-VNAV NA below -14°C or above 54°C. When local altimeter setting not received, use Wolf Point altimeter setting and increase LPV DA to 2635 feet and all visibilities ⅜ SM; increase LNAV/VNAV DA to 2728 feet and all visibilities ½ SM; increase all MDAs 160 feet and LNAV Cats C/D and Circling Cat D visibility ½ SM, Circling Cat C ¼ SM. Baro-VNAV and VDP NA when using Wolf Point altimeter setting.

MISSED APPROACH: Climb to 6500 direct CETAD and on track 261° to KEEVR and hold.

ASOS	SALT LAKE CENTER	UNICOM
135.175	126.85 305.2	122.8 (CTAF) L

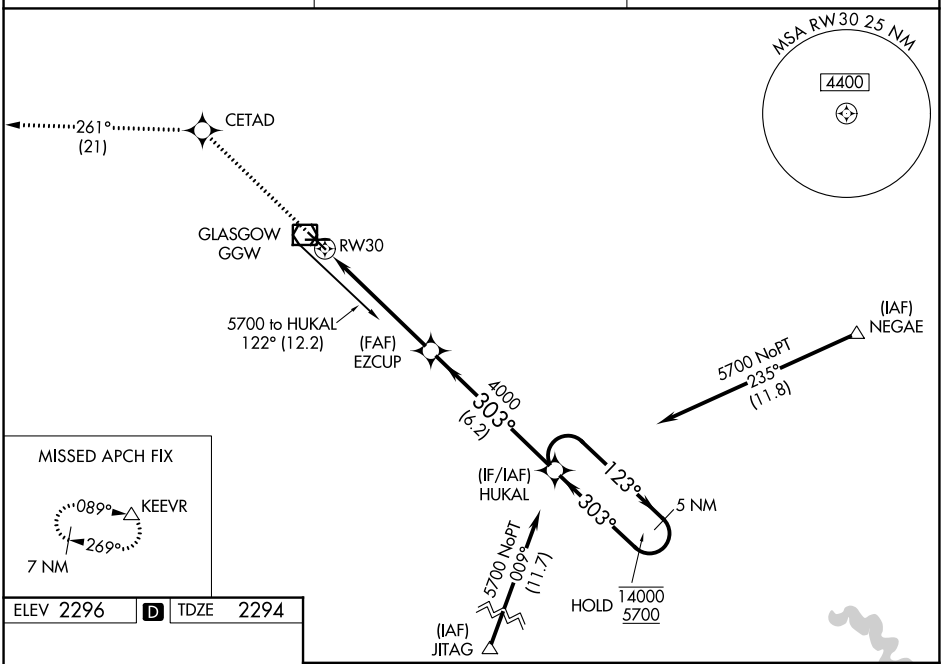

ELEV 2296	D	TDZE 2294

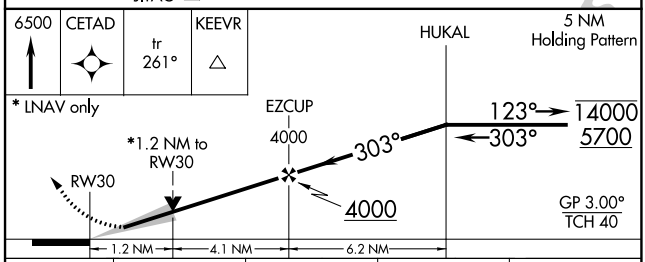

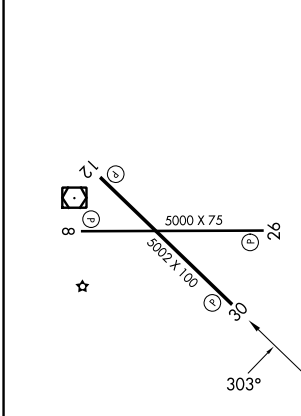

REIL Rwys 8, 12, 26 and 30 L
MIRL Rwys 8-26 and 12-30 L

CATEGORY		A	B	C	D
LPV	DA	2494-¾ 200 (200-¾)			
LNAV/VNAV	DA	2587-1 293 (300-1)			
LNAV	MDA	2700-1 406 (500-1)		2700-1⅛ 406 (500-1⅛)	
CIRCLING		2780-1 484 (500-1)		2780-1½ 484 (500-1½)	2900-2 604 (700-2)

NW-1, 06 AUG 2026 to 03 SEP 2026
NW-1, 06 AUG 2026 to 03 SEP 2026