APP CRS	Rwy Ldg	2247
076°	TDZE	523
	Apt Elev	523

RNAV (GPS) RWY 8
RANDALL (Ø6N)

RNP APCH.

T A NA — Procedure NA at night. Use Newburgh altimeter setting, when not received, use Montgomery altimeter setting. Rwy 8 helicopter visibility reduction below 1 SM NA.

MISSED APPROACH: Climb to 1200 then climbing left turn to 3500 direct HUO VOR/DME and hold, continue climb-in-hold to 3500.

NEW YORK APP CON	UNICOM
132.75 363.1	122.8 (CTAF) L

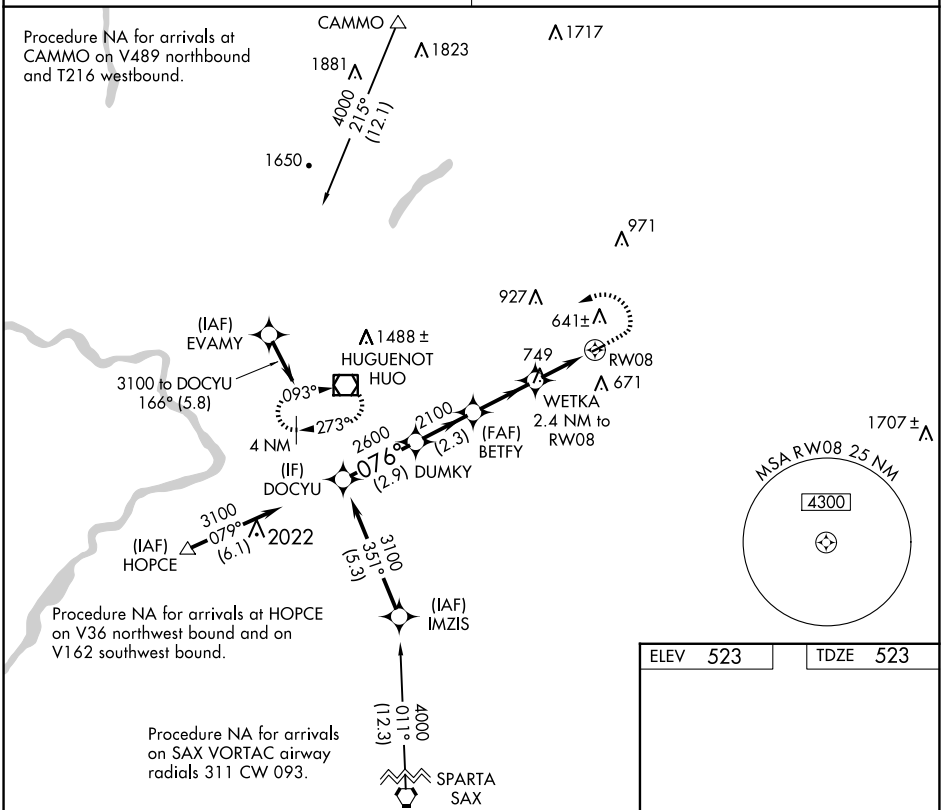

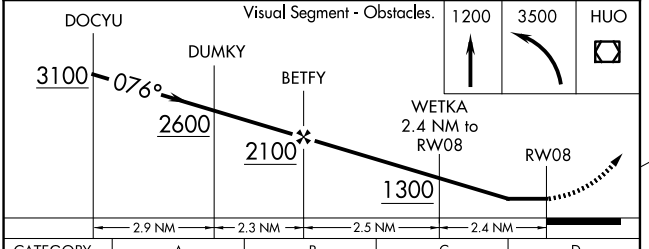

CATEGORY	A	B	C	D
LNAV MDA	1140-1 617 (700-1)	NA		
CIRCLING	1140-1 617 (700-1)	NA		

ELEV 523 TDZE 523

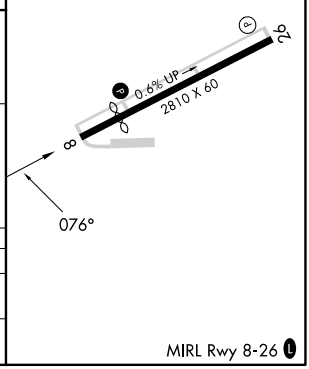

NE-2, 06 AUG 2026 to 03 SEP 2026

NE-2, 06 AUG 2026 to 03 SEP 2026