APP CRS	Rwy Ldg	N/A
051°	TDZE	N/A
	Apt Elev	733

RNAV (GPS)-A
MORRISVILLE-STOWE STATE (MVL)

RNP APCH.

-19°C

Circling NA for Cat C east of Rwy 1-19. When local altimeter setting not received, use Burlington altimeter setting and increase all MDAs 120 feet.

MISSED APPROACH: Climbing left turn to 5600 direct LIQED and hold, continue climb-in-hold to 5600.

ASOS	BOSTON CENTER	UNICOM
135.625	135.7 282.2	122.8 (CTAF) L

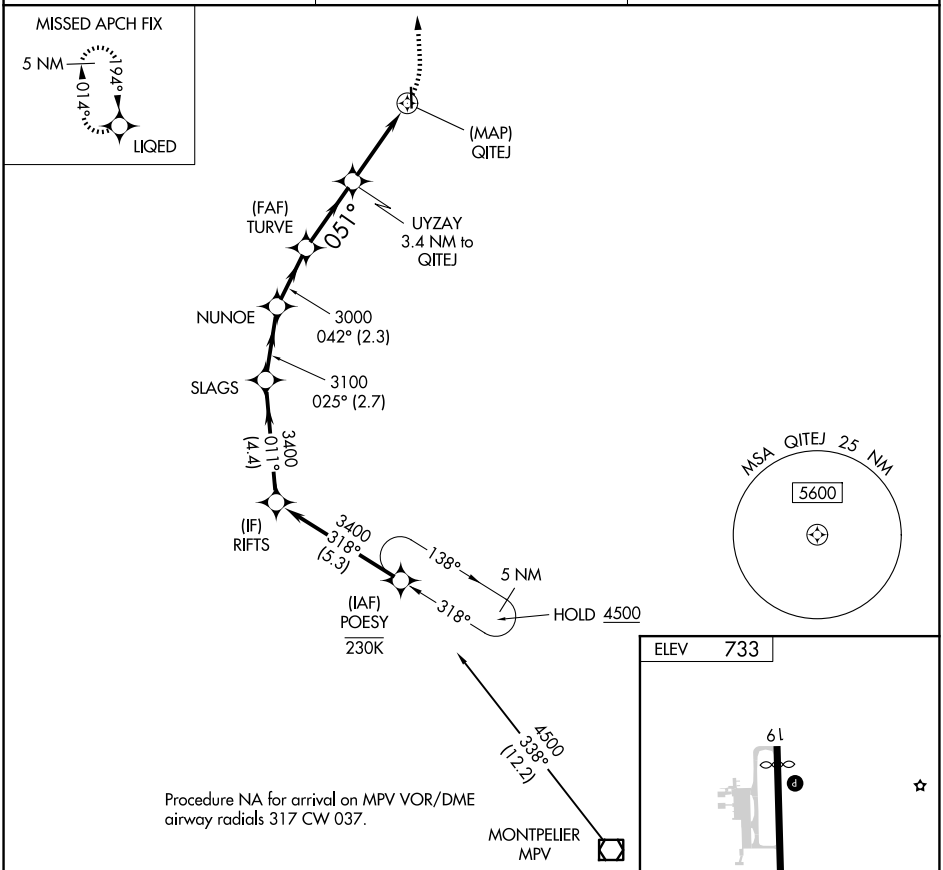

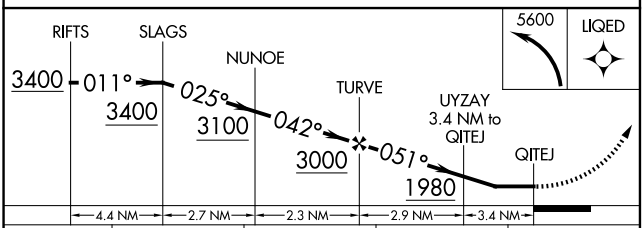

CATEGORY	A	B	C	D
CIRCLING	1620-1¼ 887 (900-1¼)	1780-1½ 1047 (1100-1½)	1980-3 1247 (1300-3)	NA

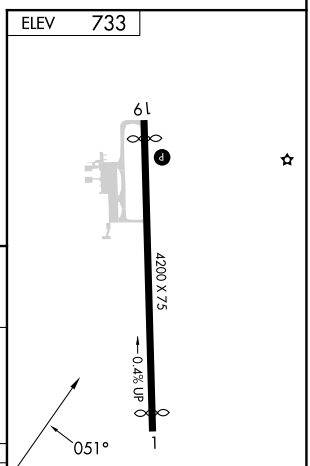

REIL Rwys 1 and 19 L
HIRL Rwy 1-19 L

NE-1, 06 AUG 2026 to 03 SEP 2026

NE-1, 06 AUG 2026 to 03 SEP 2026