RNAV (GPS) RWY 35
MC GREGOR EXEC (PWG)

WAAS CH 87130 W35A	APP CRS 353°	Rwy Ldg 5501 TDZE 580 Apt Elev 592

RNP APCH - GPS.

Rwy 35 helicopter visibility reduction below ¾ SM NA. For uncompensated Baro-VNAV systems, LNAV/VNAV NA below -7°C or above 54°C. Baro-VNAV and VDP NA when using ACT altimeter setting. Circling Rwy 4/22 NA at night. When local altimeter setting not received, use ATC altimeter setting and increase all DA to 861 feet and all visibilities ⅛ SM; increase all MDAs 40 feet and LNAV visibility Cat C ⅛ SM, and Circling visibility Cat C ¼ SM.

ASR

MISSED APPROACH: Climb to 2500 direct BLDEE and on track 018° to ACT VORTAC and hold.

AWOS-3PT	WACO APP CON★	UNICOM
135.525	127.65 352.0	123.05 (CTAF) L

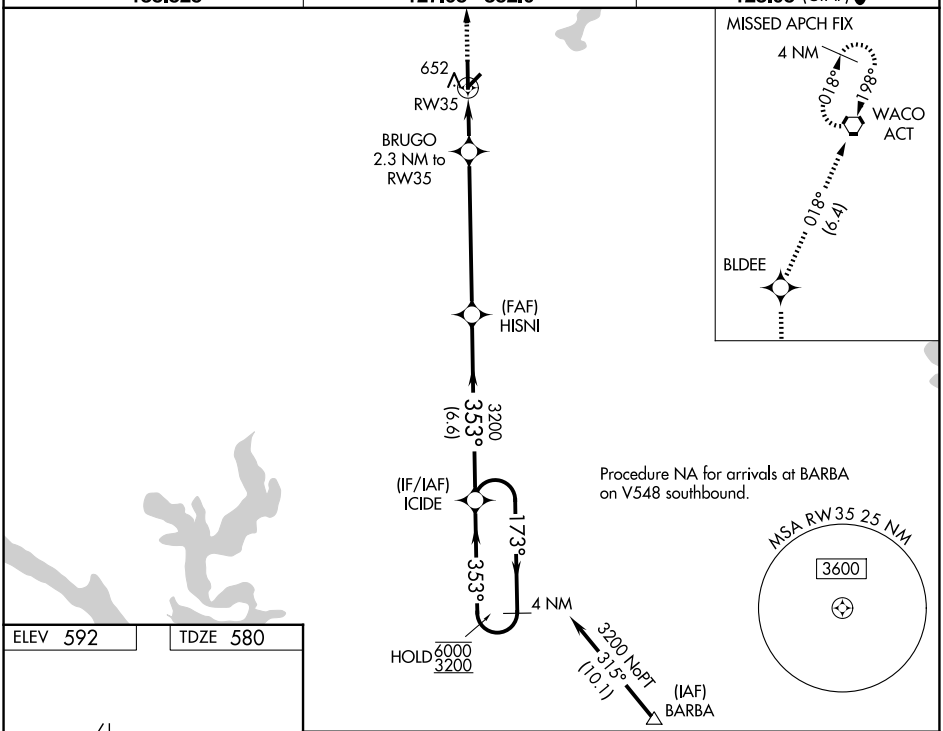

ELEV 592 TDZE 580

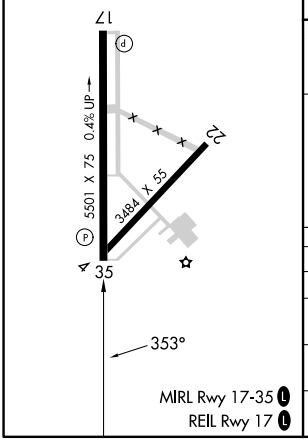

MIRL Rwy 17-35 L
REIL Rwy 17 L

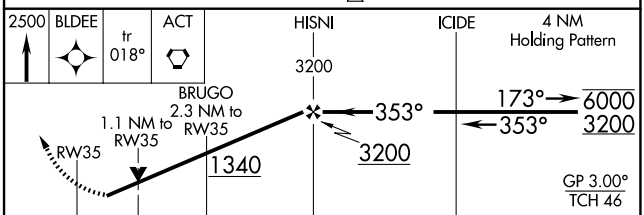

CATEGORY	A	B	C	D
LPV DA	830-¾ 250 (300-¾)			NA
LNAV/VNAV DA	830-¾ 250 (300-¾)			NA
LNAV MDA	960-1 380 (400-1)			NA
CIRCLING	1020-1 428 (500-1)	1060-1 468 (500-1)	1300-2 708 (800-2)	NA

SC-3, 06 AUG 2026 to 03 SEP 2026
SC-3, 06 AUG 2026 to 03 SEP 2026