| APP CRS | Rwy ldg | 5000 |
|---|---|---|
| 237° | TDZE | 303 |
| | Apt Elev | 303 |

# RNAV (GPS) RWY 24
## WOODWARD FLD (CDN)

RNP APCH - GPS.

When local altimeter setting not received, use CAE altimeter setting and increase all MDAs 100 feet and LNAV visibility Cat C ⅜ SM, LNAV visibility Cat D ¼ SM, and Circling visibility Cats C/D ¼ SM. Rwy 24 helicopter visibility reduction below ¾ SM NA. VDP NA when using CAE altimeter setting. Circling Rwy 14, 32 NA at night.

MISSED APPROACH: Climbing left turn to 3000 direct IBAYE and hold.

| AWOS-3PT | SHAW APP CON ★ | UNICOM |
|---|---|---|
| 119.975 | 125.4 318.1 | 123.0 (CTAF) L |

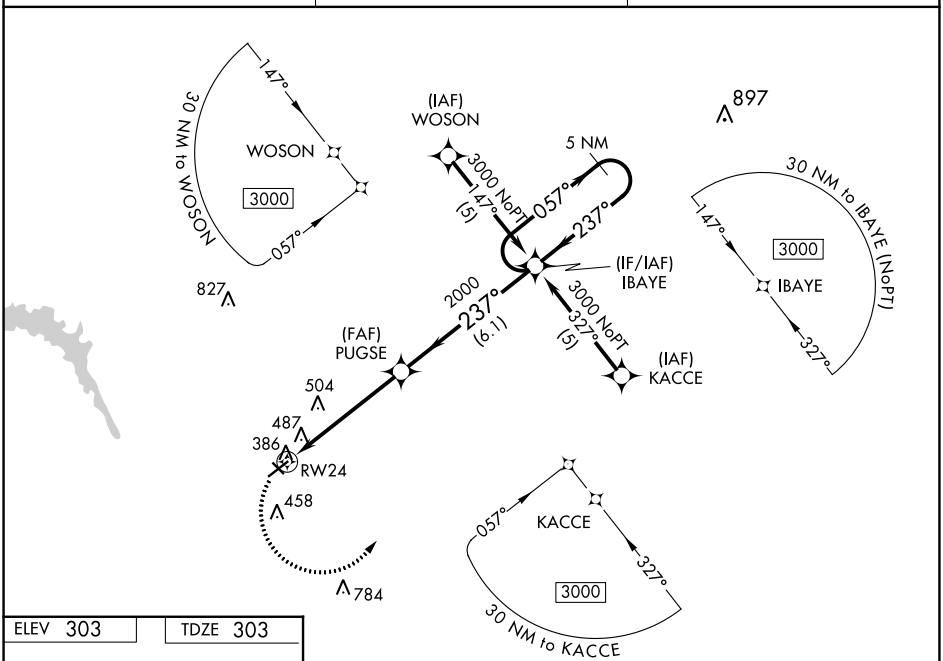


ELEV 303 TDZE 303

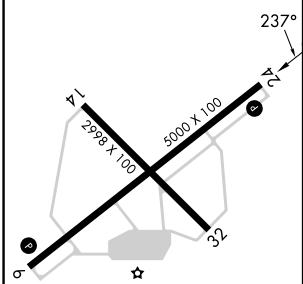


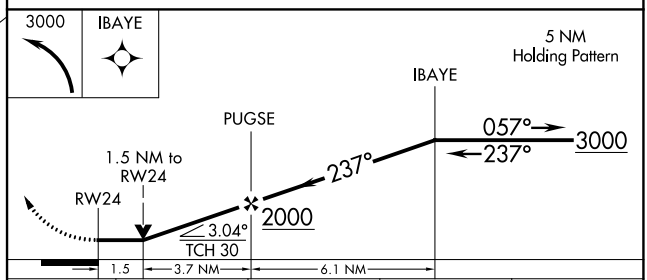


| CATEGORY | A | B | C | D |
|---|---|---|---|---|
| LNAV MDA | 800-1 497 (500-1) | | 800-1⅜ 497 (500-1⅜) | 800-1½ 497 (500-1½) |
| CIRCLING | 840-1 537 (600-1) | | 840-1½ 537 (600-1½) | 900-2 597 (600-2) |

MIRL Rwy 6-24 L
REIL Rwys 6 and 24 L



SE-2, 06 AUG 2026 to 03 SEP 2026
SE-2, 06 AUG 2026 to 03 SEP 2026