LOC I-PKX	APP CRS	Rwy Ldg	4097
108.3	356°	TDZE	1086
		Apt Elev	1096

LOC RWY 36
JOHNSON COUNTY EXEC (OJC)

T A NA — Helicopter visibility reduction below ¾ SM not authorized. For inoperative MALSRs, increase S-36 Cats A and B visibility ¼ mile.

MALSR A5

MISSED APPROACH: Climb to 1700 then climbing right turn to 2700 direct HERBB LOM and hold.

ATIS	KANSAS CITY APP CON	EXECUTIVE TOWER ★	GND CON	UNICOM
119.35	118.9 251.075	126.0 (CTAF) L 225.4	121.6	122.95

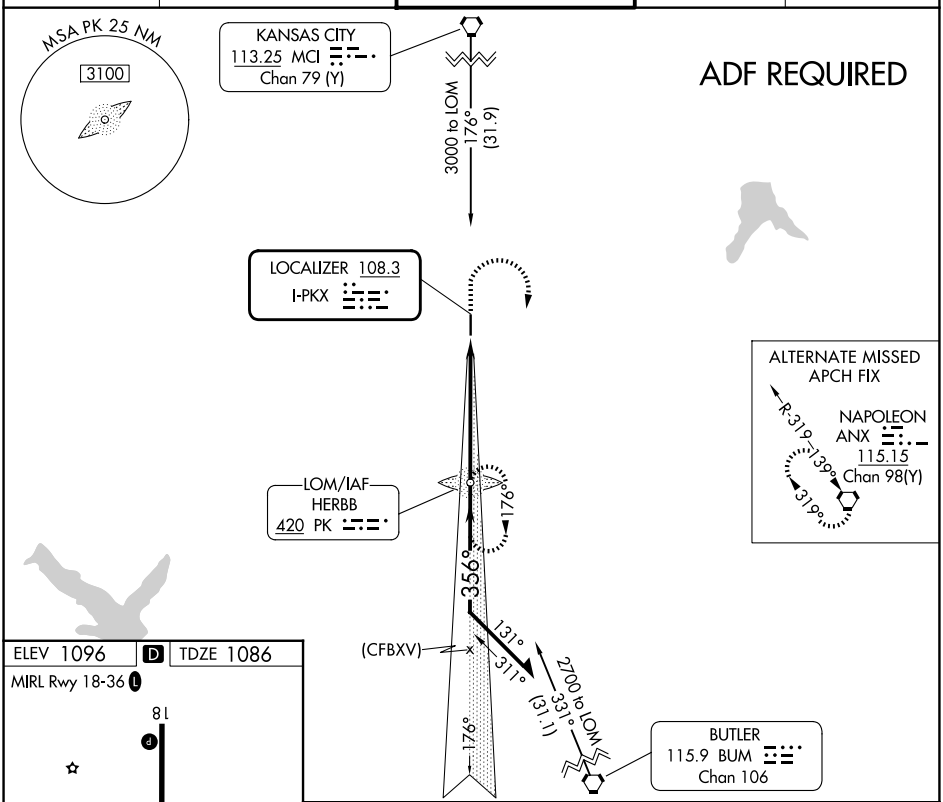

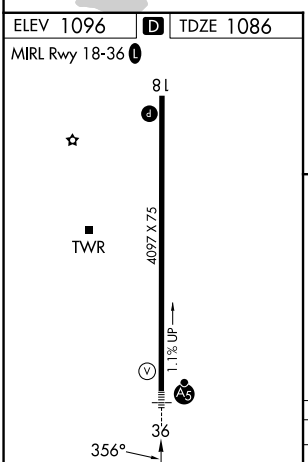

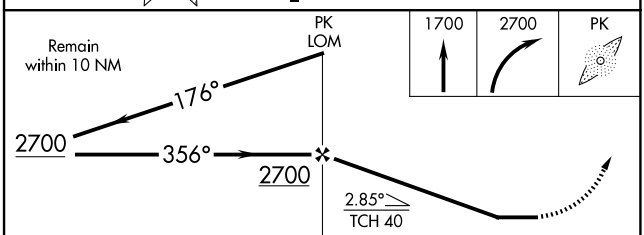

FAF to MAP 5.3 NM

Knots	60	90	120	150	180
Min:Sec	5:18	3:32	2:39	2:07	1:46

CATEGORY	A	B	C	D
S-36	1580-¾ 494 (500-¾)		1580-1 494 (500-1)	NA
CIRCLING	1620-1 524 (600-1)		1620-1½ 524 (600-1½)	NA

NC-2, 06 AUG 2026 to 03 SEP 2026
NC-2, 06 AUG 2026 to 03 SEP 2026