WAAS CH 57948 W24A	APP CRS 235°	Rwy Ldg 6000 TDZE 681 Apt Elev 681

RNAV (GPS) RWY 24
MAURY COUNTY RGNL (MRC)

RNP APCH - GPS.

For uncompensated Baro-VNAV systems, LNAV/VNAV NA below -16°C or above 54°C. Circling NA to Rwys 17 and 35. Baro-VNAV and VDP NA when using BNA altimeter setting. When local altimeter setting not received, use BNA altimeter setting and increase LPV DA to 1089 feet and all visibilities ¼ SM. Increase LNAV/VNAV DA to 1408 feet and all visibilites ⅜ SM. Increase all MDAs 120 feet and LNAV visibility Cat C/D ⅜ SM, and Circling visibility Cat C ½ SM. For inop ALS, increase LPV Cat A and B visibility to ⅞ SM, and increase LNAV/VNAV Cat A and B visibility to 1¾ SM.

ODALS

MISSED APPROACH: Climb to 1200 then climbing right turn to 3000 direct URSAW and hold.

AWOS-3	MEMPHIS CENTER	UNICOM
128.625	125.85 379.25	122.8 (CTAF) L

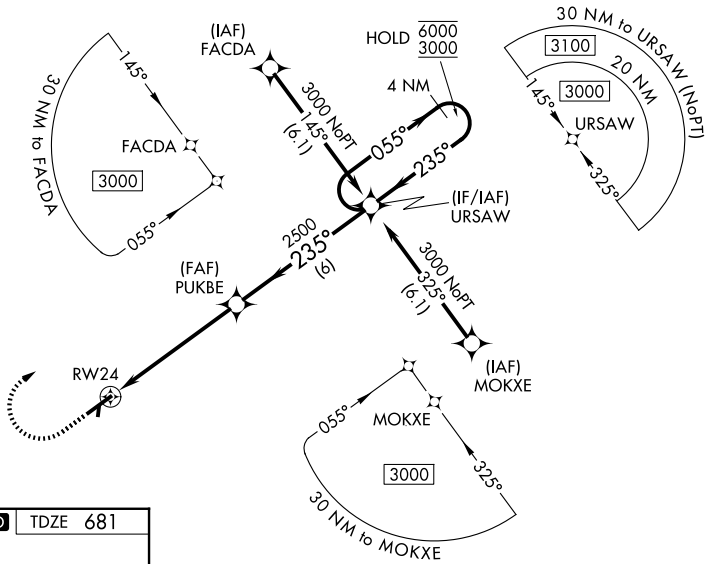

ELEV 681 D TDZE 681

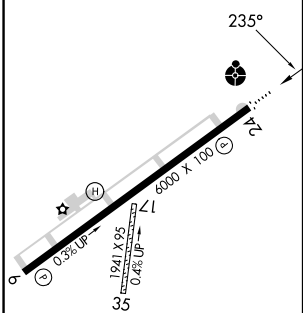

MIRL Rwy 6-24
REIL Rwy 6
REIL Rwy 24 L

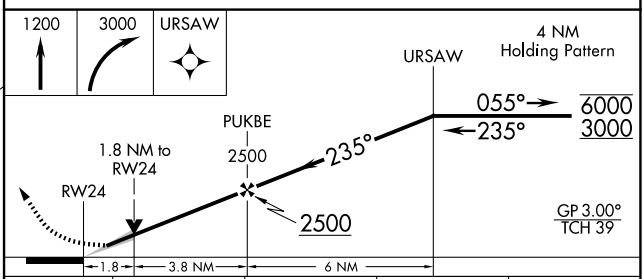

CATEGORY	A	B	C	D
LPV DA	981-¾ 300 (300-¾)			
LNAV/VNAV DA	1300-1⅝ 619 (700-1⅝)			
LNAV MDA	1300-¾ 619 (700-¾)		1300-1⅝ 619 (700-1⅝)	
CIRCLING	1320-1 639 (700-1)	1360-1 679 (700-1)	1400-2 719 (800-2)	1620-3 939 (1000-3)

SE-1, 06 AUG 2026 to 03 SEP 2026
SE-1, 06 AUG 2026 to 03 SEP 2026