RNAV (GPS) Y RWY 5
NAPLES MUNI (APF)

WAAS CH 88239 W05B	APP CRS 047°	Rwy Ldg 5000 TDZE 8 Apt Elev 8

RNP APCH - GPS.

For uncompensated Baro-VNAV systems, LNAV/VNAV NA below 6°C or above 50°C.

MISSED APPROACH: Climb to 500 then climbing right turn to 2100 direct EVRGD and hold.

ATIS	FORT MYERS APP CON★	NAPLES TOWER★	GND CON
134.225	119.75 371.85 (W) 124.125 371.85 (E)	128.5 (CTAF) L	121.6

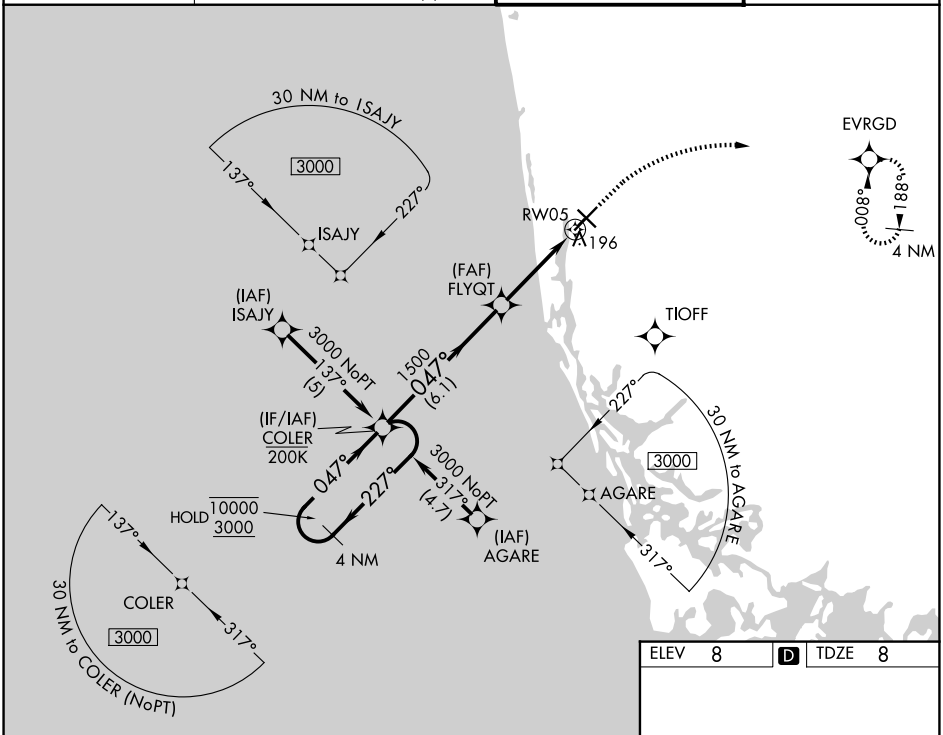

4 NM Holding Pattern

VGSI and RNAV glidepath not coincident (VGSI Angle 3.50/TCH 31).

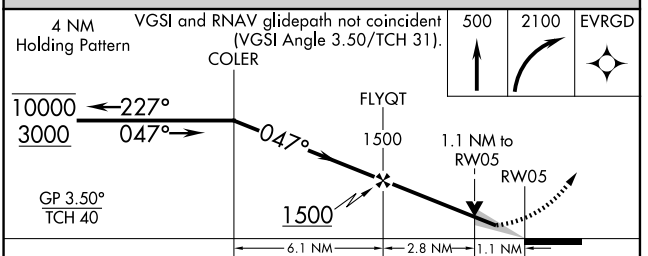

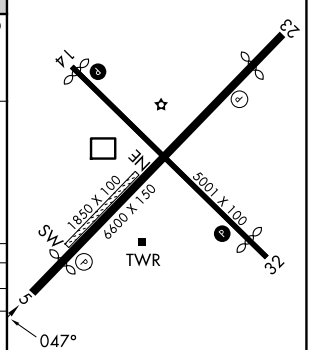

CATEGORY	A	B	C	D
LPV DA	278-1	270 (300-1)		
LNAV/VNAV DA	357-1	349 (400-1)		
LNAV MDA	460-1	452 (500-1)	460-1⅜	452 (500-1⅜)
CIRCLING	500-1	492 (500-1)	620-1¾ 612 (700-1¾)	760-2½ 752 (800-2½)

REIL Rwys 5, 14, 23 and 32 L
MIRL Rwys 5-23 and 14-32 L

NAPLES, FLORIDA
Orig 02OCT25
26°09'N-81°47'W
NAPLES MUNI (APF)
RNAV (GPS) Y RWY 5

SE-3, 06 AUG 2026 to 03 SEP 2026
SE-3, 06 AUG 2026 to 03 SEP 2026