RNAV (GPS) RWY 16
ABERNATHY FLD (GZS)

WAAS CH 77882 W16A	APP CRS 155°	Rwy Ldg 5310 TDZE 689 Apt Elev 689

RNP APCH - GPS.

For uncompensated Baro-VNAV systems, LNAV/VNAV NA below -16°C or above 54°C. Baro-VNAV and VDP NA when using MDQ altimeter setting. Rwy 16 helicopter visibility reduction below ¾ SM NA. When local altimeter setting not received, use MDQ altimeter setting: increase LPV DA to 1245 feet, and all visibilities ¼ SM; increase LNAV/VNAV DA to 1362 feet and all visibilities ⅛ SM; increase all MDAs 100 feet and LNAV visibility Cat B ¼ SM, Cats C and D ⅛ SM, and Circling visibility Cats A and B ¼ SM and Cat C ½ SM.

NA

MISSED APPROACH: Climb to 3000 direct ZEWGU and hold.

AWOS-3	MEMPHIS CENTER	UNICOM
118.275	125.85 379.25	122.8 (CTAF)

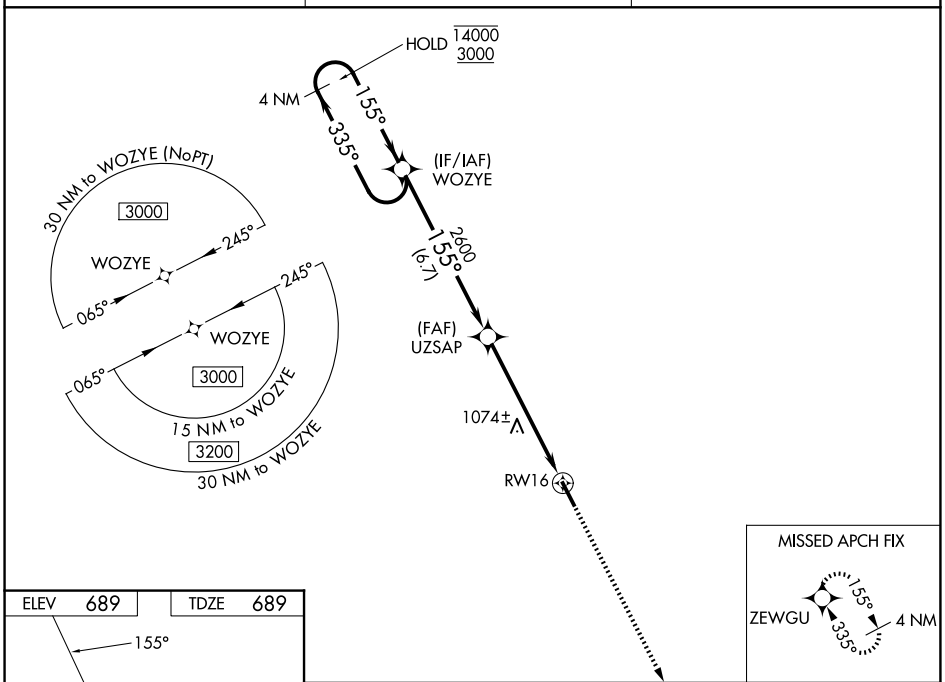

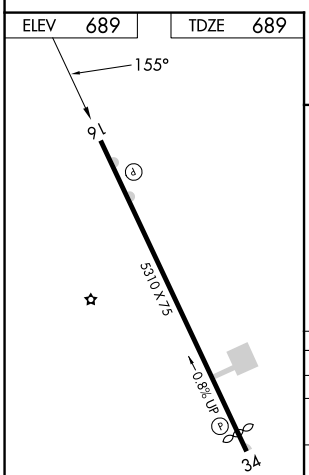

MIRL Rwy 16-34
REIL Rwys 16 and 34

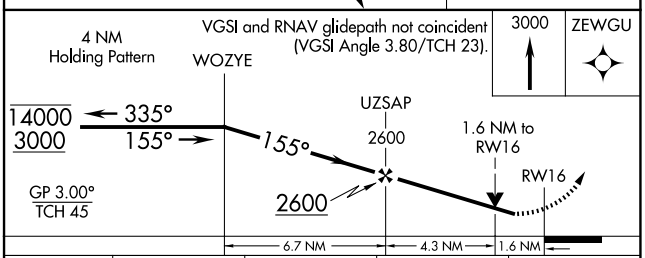

CATEGORY	A	B	C	D
LPV DA	1164-1⅜ 475 (500-1⅜)			
LNAV/VNAV DA	1281-1¾ 592 (600-1¾)			
LNAV MDA	1340-1 651 (700-1)		1340-1⅞ 651 (700-1⅞)	
CIRCLING	1420-1 731 (800-1)	1480-1 791 (800-1)	1480-2¼ 791 (800-2¼)	1640-3 951 (1000-3)

SE-1, 06 AUG 2026 to 03 SEP 2026
SE-1, 06 AUG 2026 to 03 SEP 2026