WAAS CH 72645 W18A	APP CRS 182°	Rwy Ldg 3944 TDZE 2140 Apt Elev 2140

RNAV (GPS) RWY 18
SONORA MUNI (SOA)

RNP APCH-GPS.

Circling Rwy 36 NA at night. For uncompensated Baro-VNAV systems, LNAV/VNAV NA below -19°C or above 54°C.

MISSED APPROACH: Climb to 2700 then climbing right turn to 4400 direct CLABY and hold.

AWOS-3	HOUSTON CENTER	UNICOM
118.075	125.75 346.4	122.8 (CTAF) L

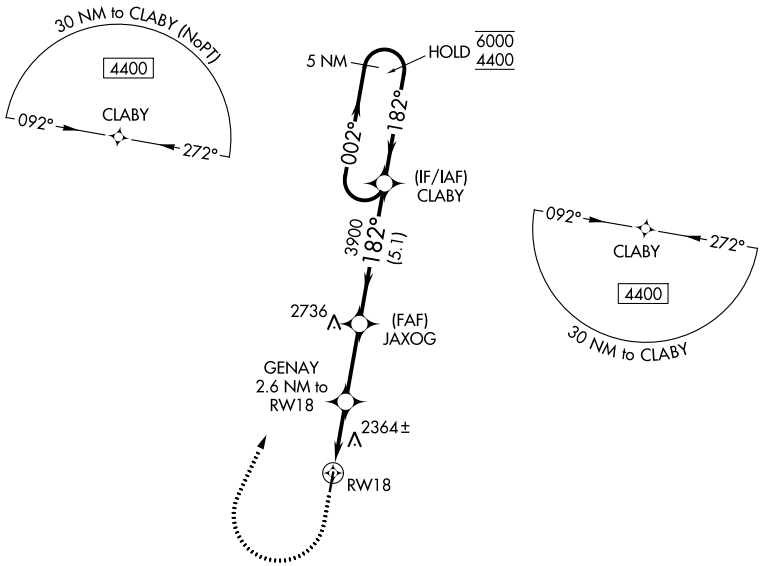

ELEV 2140 TDZE 2140

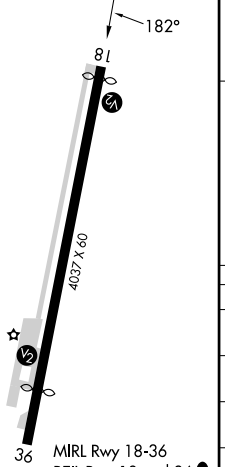

MIRL Rwy 18-36
REIL Rwy 18 and 36 L

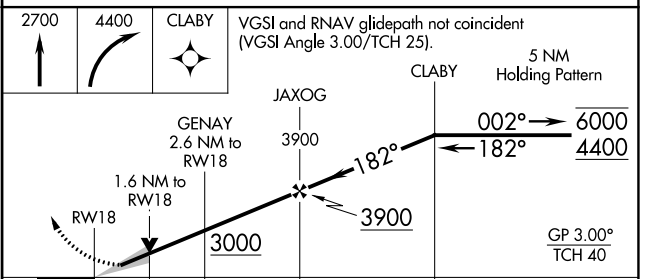

CATEGORY	A	B	C	D
LPV DA	2425-1 285 (300-1)		NA	
LNAV/VNAV DA	2691-1⅝ 551 (600-1⅝)		NA	
LNAV MDA	2680-1 540 (600-1)		NA	
CIRCLING	3040-1¼ 900 (900-1¼)	3080-1¼ 940 (1000-1¼)	NA	

SC-3, 06 AUG 2026 to 03 SEP 2026

SC-3, 06 AUG 2026 to 03 SEP 2026