| WAAS CH 78040 W18A | APP CRS 181° | Rwy Ldg 3672<br>TDZE 819<br>Apt Elev 824 |
|---|---|---|

# RNAV (GPS) RWY 18
## PORTAGE MUNI (C47)

RNP APCH - GPS.

NA Rwy 18 helicopter visibility reduction below 1 SM NA. Procedure NA at night. Use Baraboo altimeter setting.

MISSED APPROACH: Climbing left turn to 2600 direct HOPES and hold.

| DLL AWOS-3 | MADISON APP CON ★ | UNICOM |
|---|---|---|
| 118.325 | 135.45 343.7 | 122.7 (CTAF) |

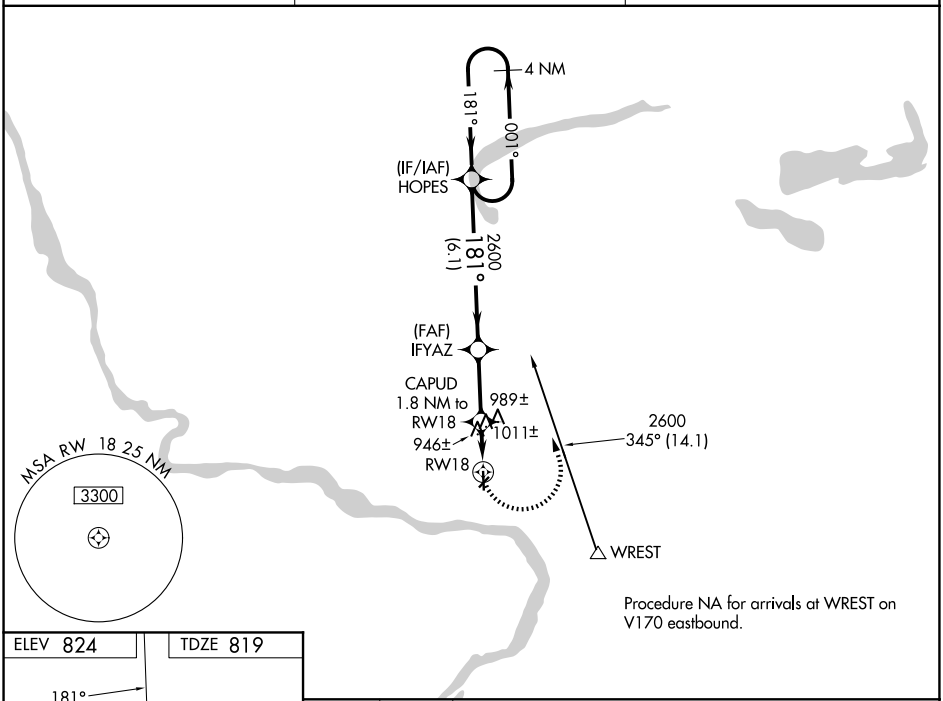


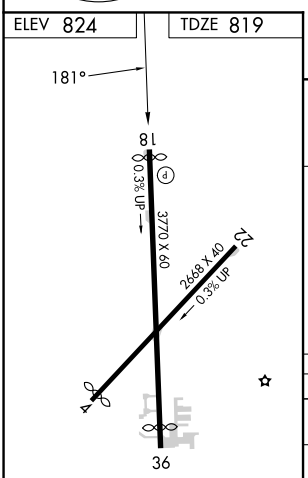


REIL Rwy 18
MIRL Rwy 18-36

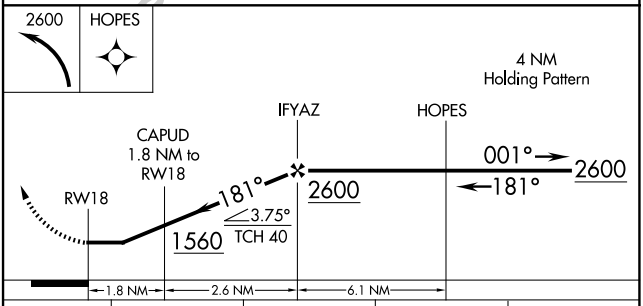


| CATEGORY | A | B | C | D |
|---|---|---|---|---|
| LP MDA | 1260-1 | 441 (500-1) | 1260-1⅜<br>441 (500-1⅜) | NA |
| LNAV MDA | 1320-1 | 501 (500-1) | 1320-1⅜<br>501 (500-1⅜) | NA |
| CIRCLING | 1420-1 | 596 (600-1) | 1640-2½<br>816 (900-2½) | NA |



EC-3, 06 AUG 2026 to 03 SEP 2026
EC-3, 06 AUG 2026 to 03 SEP 2026