VOR/DME BQZ	APP CRS	Rwy Ldg	N/A
112.2	352°	TDZE	N/A
Chan 59		Apt Elev	6882

VOR/DME-C

STEAMBOAT SPRINGS/BOB ADAMS FLD (SBS)

T A -25°C

When local altimeter setting not received, use Yampa Valley altimeter setting and increase all MDA 80 feet. Procedure NA at night. Circling NA northeast of Rwy 14-32.

MISSED APPROACH: Climbing left turn to 12100 direct BQZ VOR/DME then on BQZ VOR/DME R-172 to SBURG INT/BQZ 11.4 DME and hold.

AWOS-3	DENVER CENTER	UNICOM
118.325	120.475 235.975	122.8 (CTAF) L

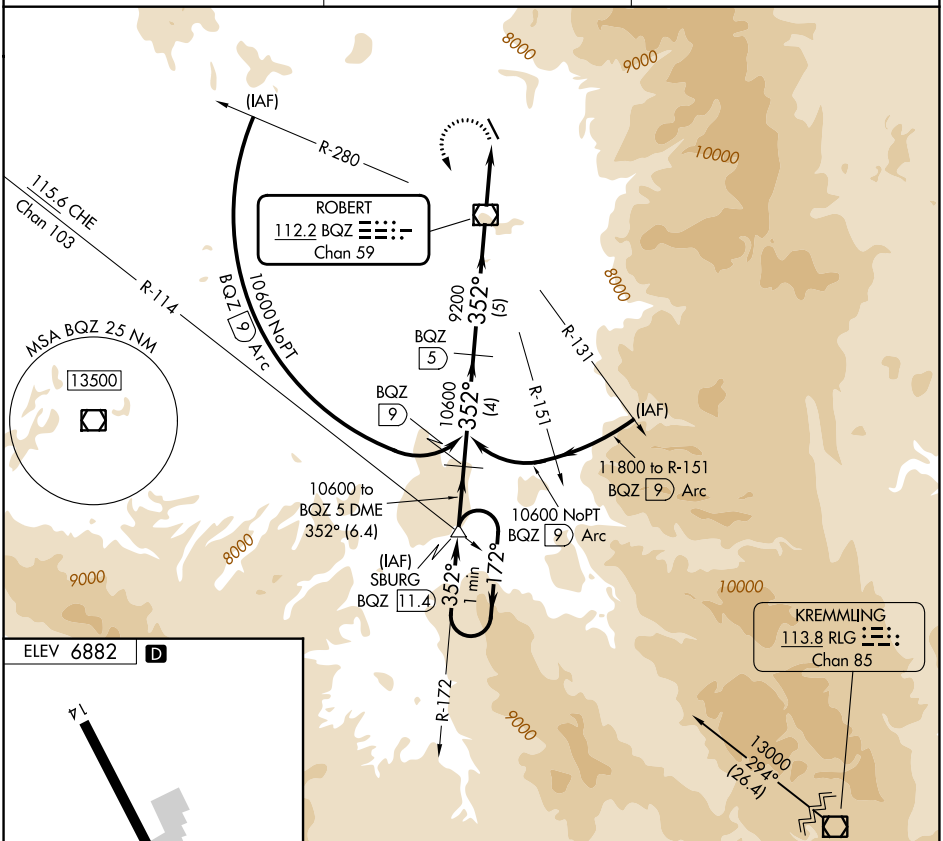

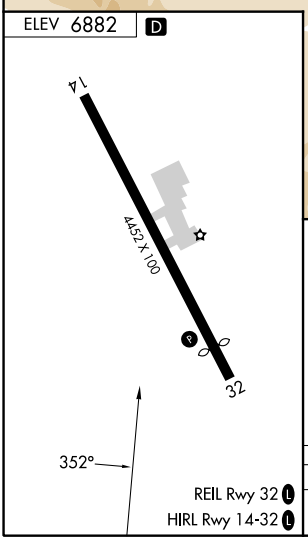

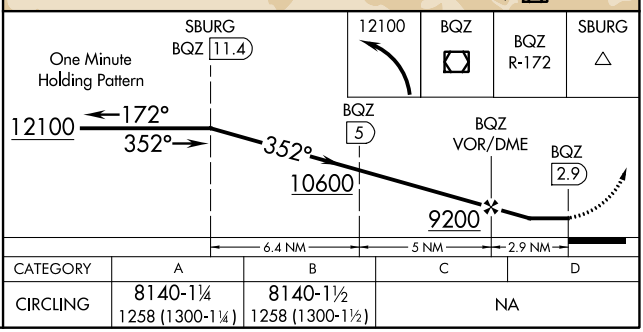

CATEGORY	A	B	C	D
CIRCLING	8140-1¼ 1258 (1300-1¼)	8140-1½ 1258 (1300-1½)	NA	

SW-1, 06 AUG 2026 to 03 SEP 2026
SW-1, 06 AUG 2026 to 03 SEP 2026