WAAS CH 50200 W10A	APP CRS 097°	Rwy Ldg 5002 TDZE 600 Apt Elev 602

RNAV (GPS) RWY 10

SAGINAW COUNTY/H W BROWNE (HYX)

RNP APCH - GPS.

For uncompensated Baro-VNAV systems, LNAV/VNAV NA below -18°C or above 54°C. Circling NA for Cat C north of Rwy 10-28. Circling Rwy 5, 23 NA at night.

MISSED APPROACH: Climb to 2700 direct IVODY and hold.

AWOS-3P	GREAT LAKES APP CON ★	UNICOM
118.325	120.95 235.625	122.8 (CTAF) L

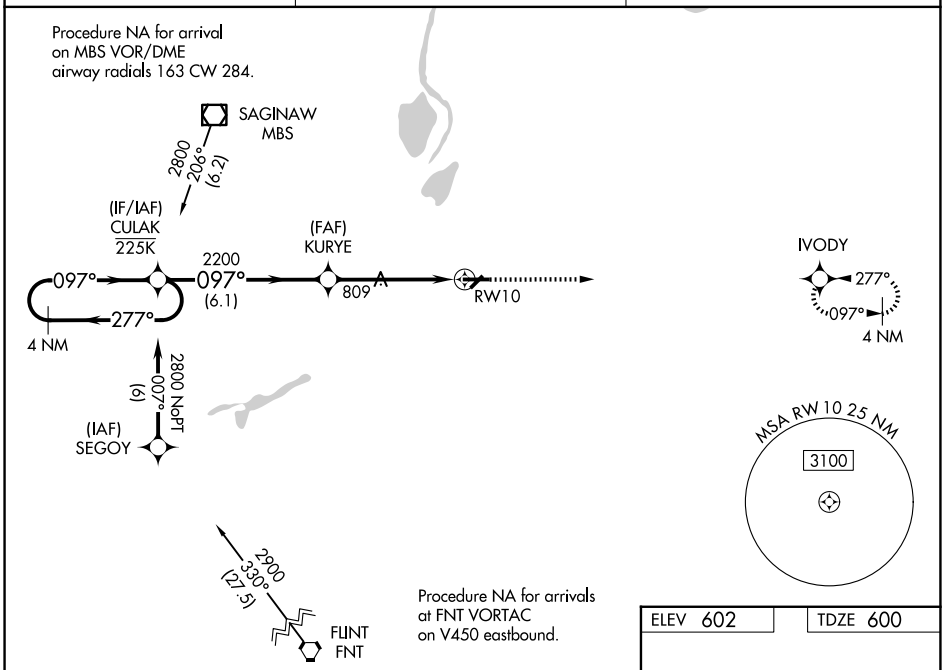

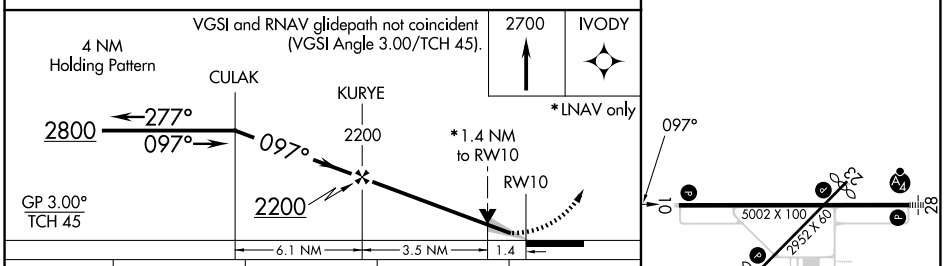

ELEV 602 TDZE 600

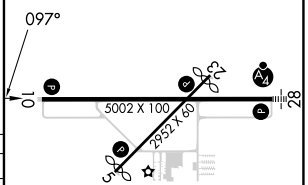

REIL Rwy 10 L
HIRL Rwy 10-28 L
MIRL Rwy 5-23 L

CATEGORY	A	B	C	D
LPV DA	800-¾ 200 (200-¾)			NA
LNAV/VNAV DA	1018-1⅜ 418 (500-1⅜)			NA
LNAV MDA	1060-1 460 (500-1)		1060-1⅜ 460 (500-1⅜)	NA
CIRCLING	1100-1 498 (500-1)		1460-2½ 858 (900-2½)	NA

EC-1, 06 AUG 2026 to 03 SEP 2026