RNAV (GPS) RWY 27

PRESQUE ISLE COUNTY (PZQ)

APP CRS	Rwy Ldg	3727
275°	TDZE	670
	Apt Elev	670

DME/DME RNP-0.3 NA. Circling NA at night to Rwy 9.
If local altimeter setting not received, use Alpena County Rgnl altimeter setting and increase all MDAs 60 feet.
VDP NA with Alpena County Rgnl altimeter setting.

NA

MISSED APPROACH: Climb to 2500 direct JUPAK and hold.

AWOS-3P	ALPENA APP CON ★		CTAF
118.125	128.425	379.3	122.9 L

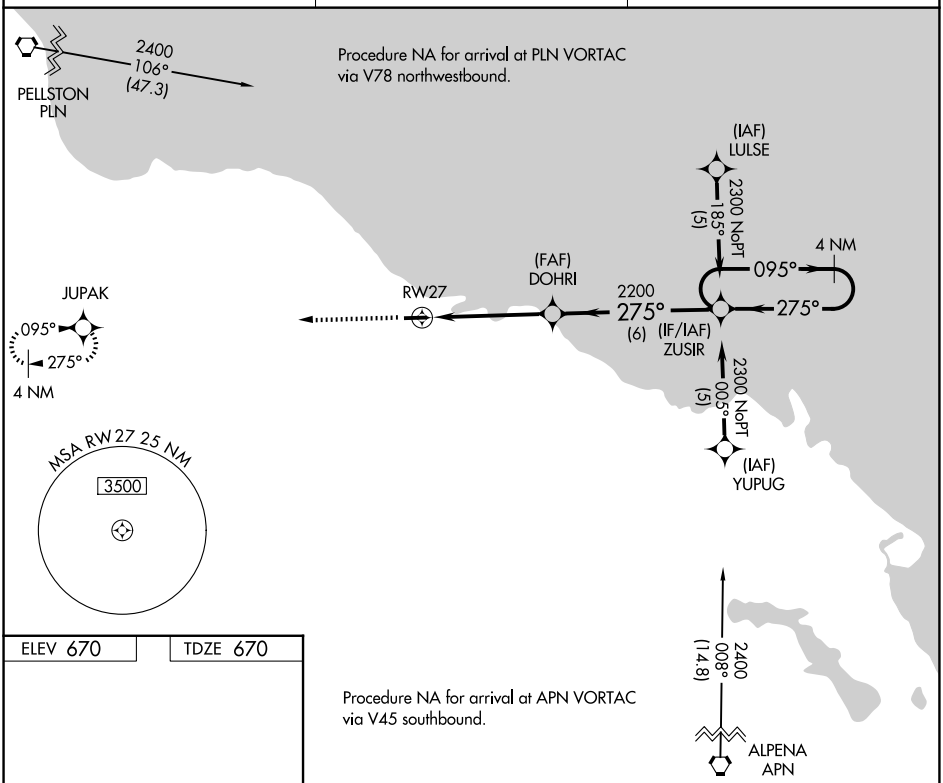

ELEV 670	TDZE 670

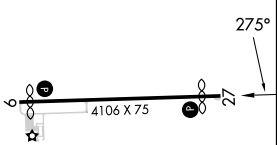

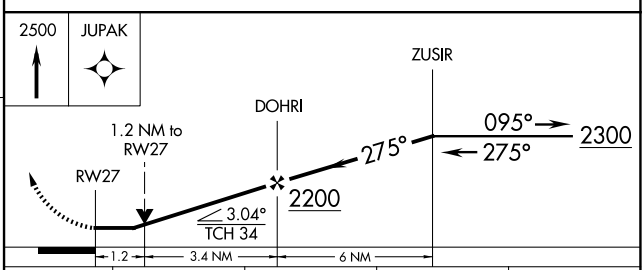

CATEGORY	A	B	C	D
LNAV MDA	1100-1 430 (500-1)		1100-1¼ 430 (500-1¼)	NA
CIRCLING	1200-1 530 (600-1)	1240-1 570 (600-1)	1260-1½ 590 (600-1½)	NA

REIL Rwys 9 and 27 L
MIRL Rwy 9-27 L

EC-1, 06 AUG 2026 to 03 SEP 2026

EC-1, 06 AUG 2026 to 03 SEP 2026