APP CRS	Rwy ldg	4200
157°	TDZE	1283
	Apt Elev	1283

RNAV (GPS) RWY 16
MARYSVILLE MUNI (MYZ)

RNP APCH - GPS.

When local altimeter setting not received, use Beatrice altimeter setting and increase all MDAs 80 feet and increase LNAV Cat A and Circling Cats B/C visibility ¼ SM.

MISSED APPROACH: Climb to 3200 direct JELOK and hold.

AWOS-3PT	KANSAS CITY CENTER	UNICOM
118.675	123.8 343.7	122.8 (CTAF) L

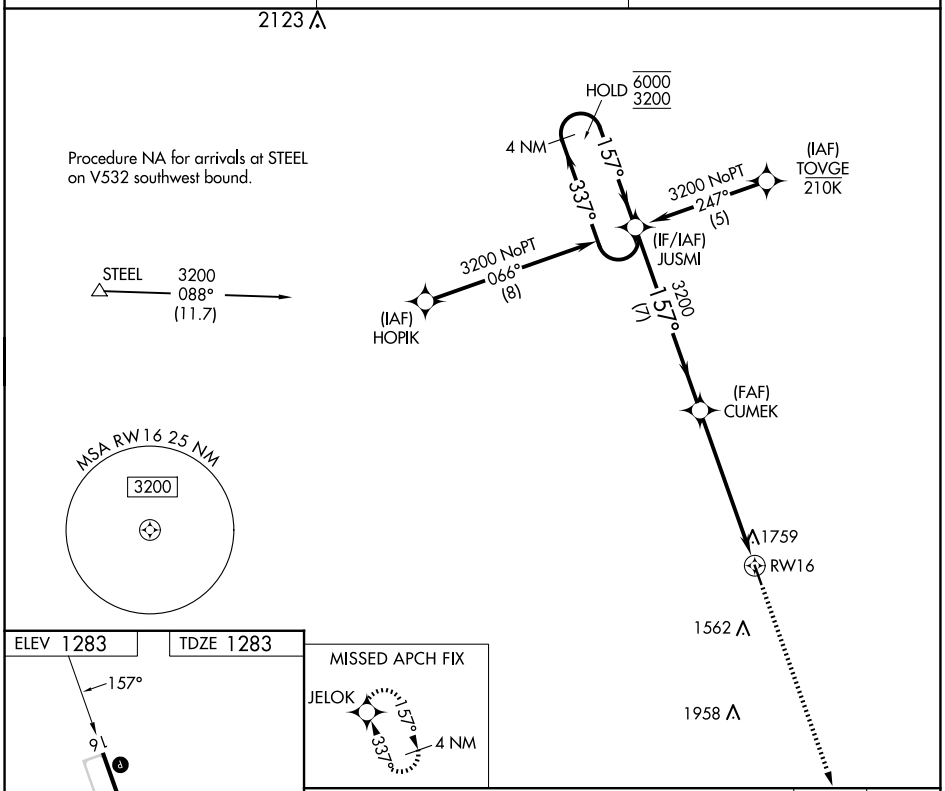

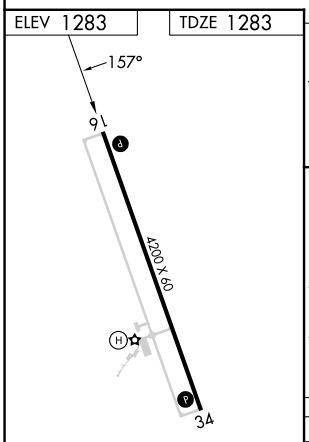

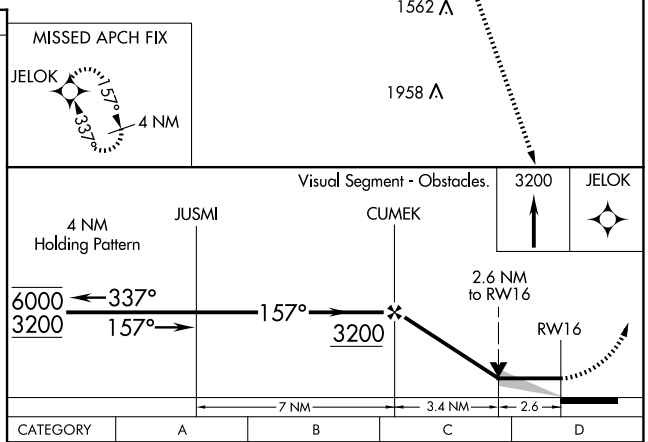

CATEGORY	A	B	C	D
LNAV MDA	2140-1 857 (900-1)	2140-1¼ 857 (900-1¼)	2140-2½ 857 (900-2½)	NA
CIRCLING	2180-1¼ 897 (900-1¼)		2180-2¾ 897 (900-2¾)	NA

MIRL Rwy 16-34 L
REIL Rwys 16 and 34 L

NC-2, 06 AUG 2026 to 03 SEP 2026
NC-2, 06 AUG 2026 to 03 SEP 2026