WAAS CH 63114 W18A	APP CRS 180°	Rwy Ldg 5001 TDZE 978 Apt Elev 1003

RNAV (GPS) RWY 18
CENTRAL KENTUCKY RGNL (RGA)

For uncompensated Baro-VNAV systems, LNAV/VNAV NA below -16°C (4°F) or above 54°C (130°F). DME/DME RNP-0.3 NA. When local altimeter setting not received, use Lexington altimeter setting and increase LPV DA to 1295 feet, LNAV/VNAV DA to 1341 feet and all MDA 80 feet; increase LPV all Cats visibility ¼ mile; LNAV/VNAV all Cats and LNAV Cats C and D ¼ mile and Circling visibility Cat C ⅛ mile, Cat D ¼ mile. VDP and Baro-VNAV NA when using Lexington altimeter setting.

MISSED APPROACH: Climb to 3100 direct ANETT and hold.

AWOS-3	LEXINGTON APP CON	UNICOM
119.625	120.15 259.3	122.725 (CTAF) L

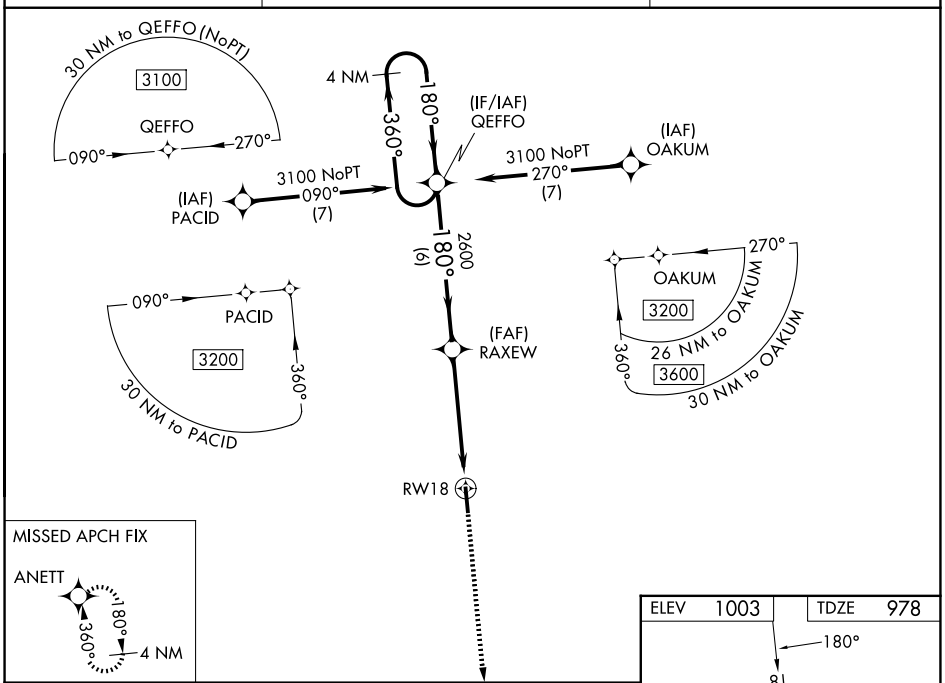

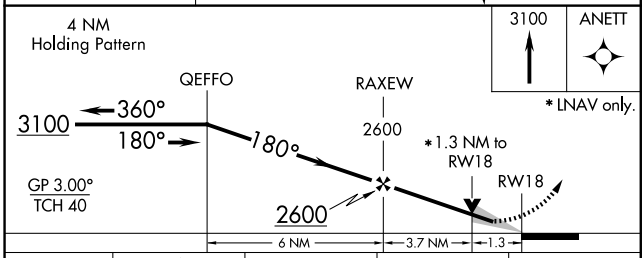

CATEGORY	A	B	C	D
LPV DA	1228-⅞ 250 (300-⅞)			
LNAV/VNAV DA	1274-1 296 (300-1)			
LNAV MDA	1440-1 462 (500-1)		1440-1⅜ 462 (500-1⅜)	
CIRCLING	1440-1 437 (500-1)	1520-1 517 (600-1)	1520-1½ 517 (600-1½)	1780-2½ 777 (800-2½)

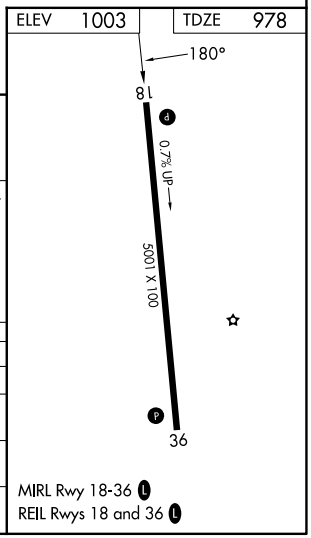

SE-1, 06 AUG 2026 to 03 SEP 2026
SE-1, 06 AUG 2026 to 03 SEP 2026