APP CRS	Rwy Ldg	7000
259°	TDZE	5537
	Apt Elev	5537

RNAV (RNP) Z RWY 26

RIFLE GARFIELD COUNTY (RIL)

RNP AR APCH - GPS, RF, min RNP 0.30. Authorization required. Missed approach requires RNP <1.00.

T A -13°C

For uncompensated Baro-VNAV systems, procedure NA below -21°C or above 35°C. When VGSI inop, procedure NA at night. Inop table does not apply to RNP 0.30. For inop ALS, increase RNP 0.10 Cats A and B visibility to 1⅜ SM.

ODALS

MISSED APPROACH: Climb to 14000 on track 258° to SIYOP and on track 259° to PUVOY left turn to TEROE and on track 246° to WADAK and on track 231° to YIRDU and on track 218° to WOKPA and hold, continue climb-in-hold to 14000.
*Missed approach requires minimum climb of 415 feet per NM to 6800.

ASOS	DENVER CENTER	UNICOM
135.275	134.95 327.075	122.8 (CTAF) L

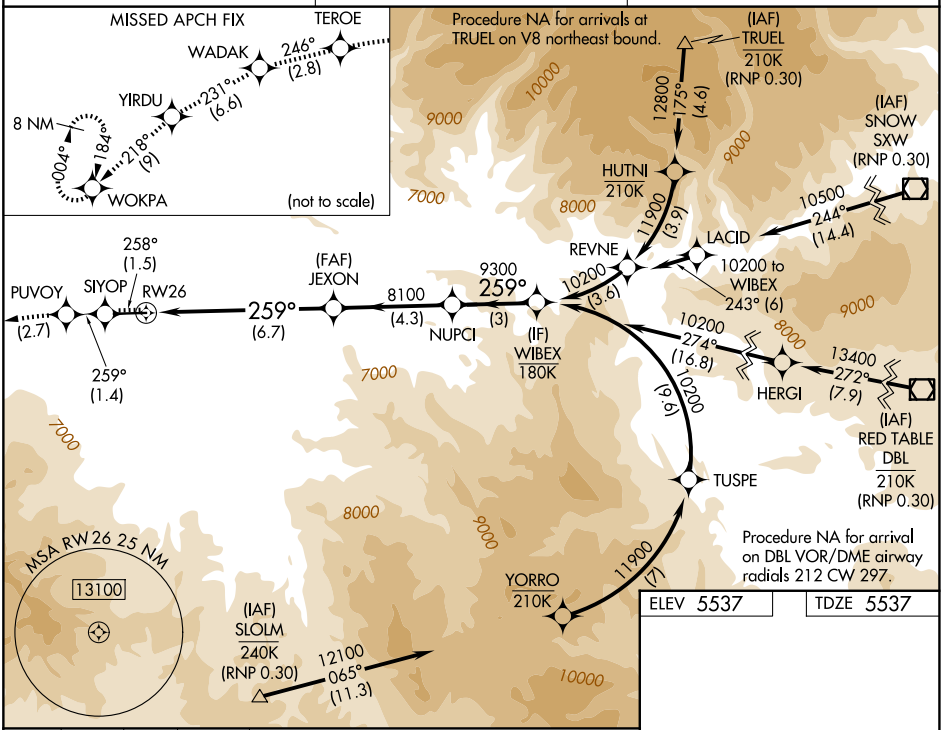

ELEV 5537	TDZE 5537

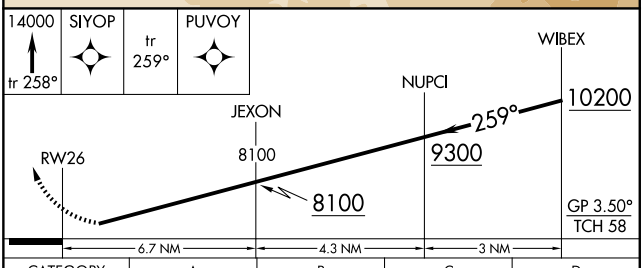

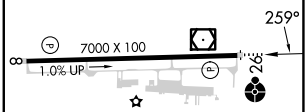

CATEGORY	A	B	C	D
RNP 0.10 DA*	6006-1¼ 469 (500-1¼)			
RNP 0.30 DA	6387-2½ 850 (900-2½)			

AUTHORIZATION REQUIRED

HIRL Rwy 8-26 L
REIL Rwys 8 L

SW-1, 06 AUG 2026 to 03 SEP 2026

SW-1, 06 AUG 2026 to 03 SEP 2026