WAAS CH 78027 W30A	APP CRS 298°	Rwy Ldg 4268 TDZE 2613 Apt Elev 2615

RNAV (GPS) RWY 30
ROY HURD MEML (EØ1)

RNP APCH GPS.

When local altimeter setting not received, use INK altimeter setting and increase all MDAs 80 feet and LNAV visibility Cat C ¼ SM, and LP visibility Cat C ¼ SM, and Circling visibility Cat C ½ SM. Rwy 30 helicopter visibility reduction below ¾ SM NA. VDP NA when using INK altimeter setting. Circling Rwy 1, 12, 19 NA at night.

MISSED APPROACH: Climb to 6000 direct WUVNI and on track 308 to INK VORTAC and hold.

AWOS-3PT	FORT WORTH CENTER	UNICOM
118.225	133.1 298.95	122.8 (CTAF) L

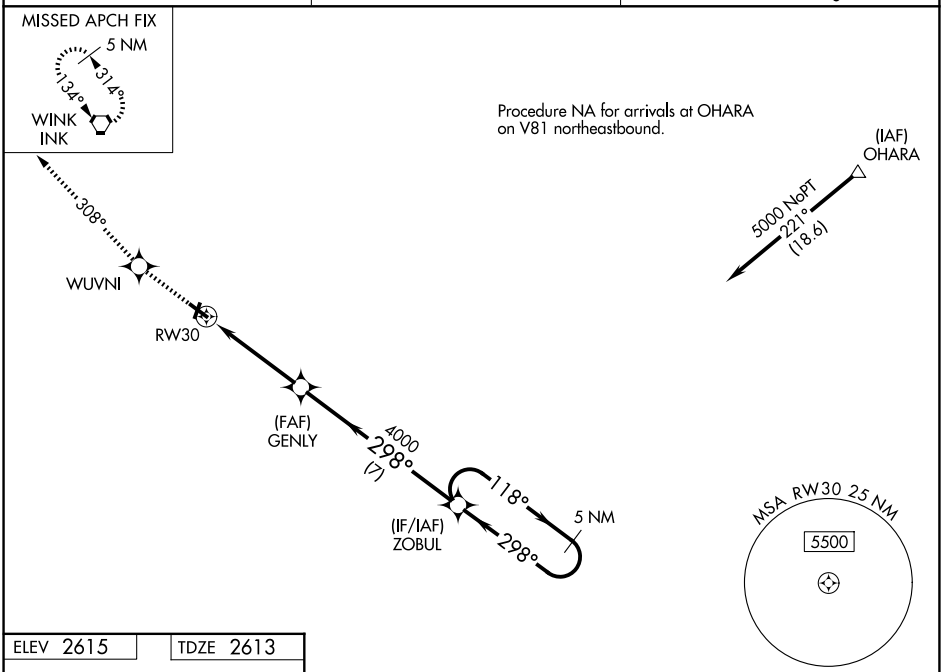

ELEV 2615 TDZE 2613

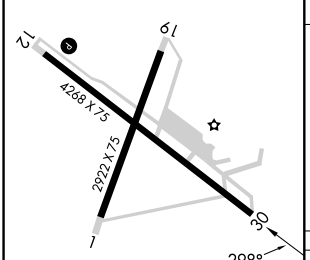

MIRL Rwys 1-19 and 12-30 L

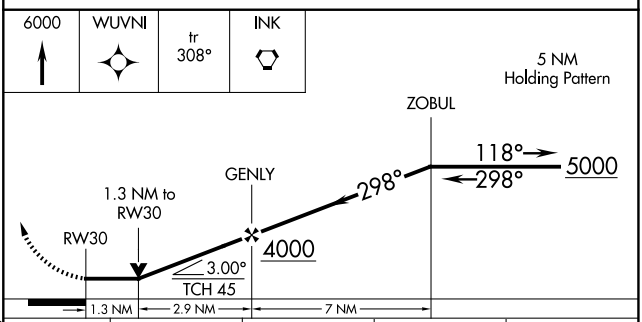

CATEGORY	A	B	C	D
LP MDA	3080-1 467 (500-1)		3080-1⅜ 467 (500-1⅜)	NA
LNAV MDA	3100-1 487 (500-1)		3100-1⅜ 487 (500-1⅜)	NA
CIRCLING	3280-1 665 (700-1)		3280-1¾ 665 (700-1¾)	NA

SC-3, 06 AUG 2026 to 03 SEP 2026

SC-3, 06 AUG 2026 to 03 SEP 2026