| WAAS CH 65918 W31A | APP CRS 307° | Rwy ldg 4201 TDZE 1394 Apt Elev 1402 |
|---|---|---|

# RNAV (GPS) RWY 31
## BARNES COUNTY MUNI (BAC)

RNP APCH - GPS.

Baro-VNAV NA when using Jamestown altimeter setting. For uncompensated Baro-VNAV systems, LNAV/VNAV NA below -17°C or above 54°C. When local altimeter setting not received, use Jamestown altimeter setting: increase LPV DA to 1721 feet and all visibilities ¾ SM; increase LNAV/VNAV DA to 1794 and all visibilities ¾ SM; increase all MDA 80 feet and visibility Circling Cat C ¼ SM. Circling NA to Rwys 5, 8, 17, 23, 26, and 35. Rwy 31 helicopter visibility reduction below ¾ SM NA.

MISSED APPROACH: Climb to 3000 direct CISGI and hold.

| AWOS-3 | MINNEAPOLIS CENTER | UNICOM |
|---|---|---|
| 118.725 | 124.2 270.3 | 122.8 (CTAF) L |

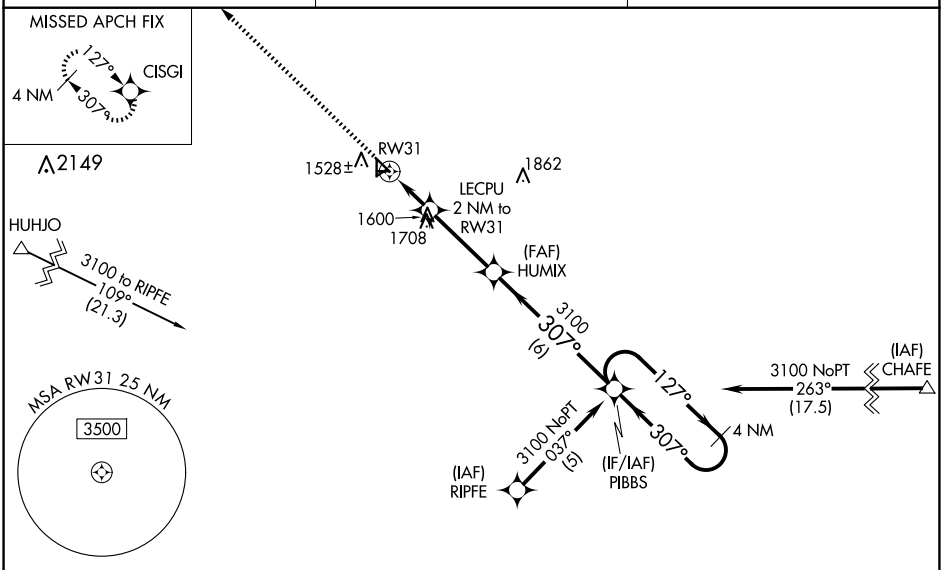


| ELEV 1402 | TDZE 1394 |
|---|---|

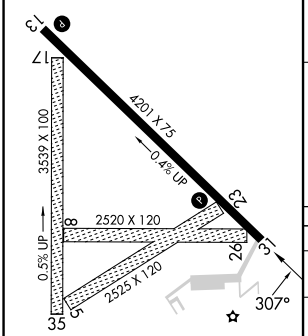


MIRL Rwy 13-31 L

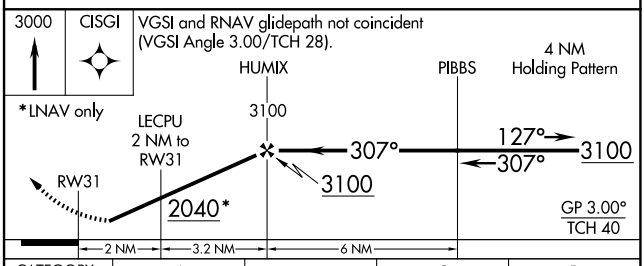


| CATEGORY | A | B | C | D |
|---|---|---|---|---|
| LPV DA | 1644-1 250 (300-1) | | | NA |
| LNAV/VNAV DA | 1717-1¼ 323 (400-1¼) | | | NA |
| LNAV MDA | 1900-1 506 (500-1) | | 1900-1½ 506 (500-1½) | NA |
| CIRCLING | 1920-1 518 (600-1) | 2000-1 598 (600-1) | 2020-1¾ 618 (700-1¾) | NA |



NC-1, 06 AUG 2026 to 03 SEP 2026
NC-1, 06 AUG 2026 to 03 SEP 2026