WAAS CH 78438 W28A	APP CRS 280°	Rwy Ldg 5001 TDZE 197 Apt Elev 197

RNAV (GPS) RWY 28

JOHN EDWIN JONES SR FLD/METTER MUNI (MHP)

RNP APCH - GPS.

Rwy 28 helicopter visibility reduction below 1 SM NA. Baro-VNAV and VDP NA when using CWV altimeter setting. For uncompensated Baro-VNAV systems, LNAV/VNAV NA below -15°C or above 54°C. When local altimeter setting not received, use CWV altimeter setting.

MISSED APPROACH: Climb to 700 then climbing left turn to 3000 direct LOTTS and hold.

AWOS-3PT	JACKSONVILLE CENTER	UNICOM
120.3	132.925 363.2	123.0 (CTAF) L

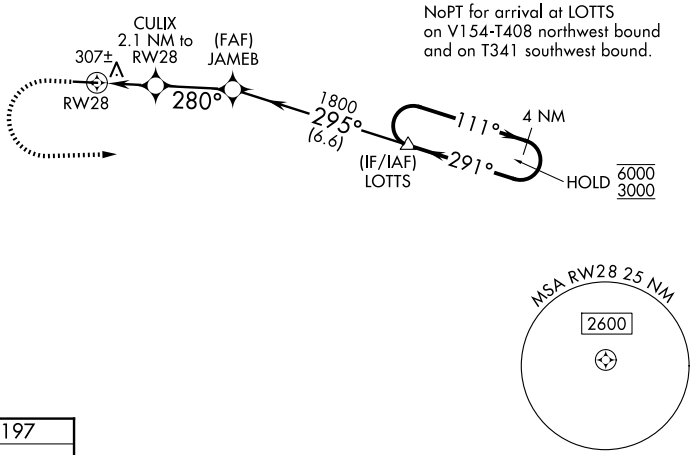

ELEV 197 TDZE 197

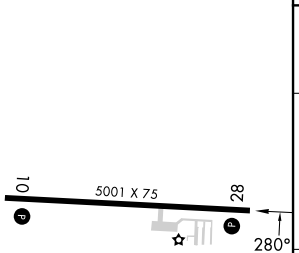

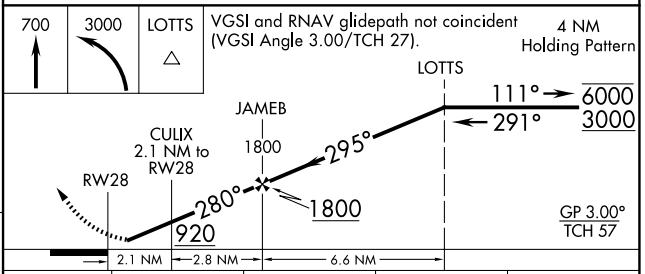

CATEGORY	A	B	C	D
LPV DA	494-1 297 (300-1)			
LNAV/VNAV DA	527-1 330 (400-1)			
LNAV MDA	620-1 423 (500-1)		620-1¼ 423 (500-1¼)	
CIRCLING	820-1 623 (700-1)	880-1 683 (700-1)	1060-2½ 863 (900-2½)	1060-2¾ 863 (900-2¾)

MIRL Rwy 10-28 L
REIL Rwy 10 L

SE-4, 06 AUG 2026 to 03 SEP 2026
SE-4, 06 AUG 2026 to 03 SEP 2026