VORTAC HPW	APP CRS	Rwy Ldg	N/A
114.35	003°	TDZE	N/A
Chan 90 (Y)		Apt Elev	121

VOR-A
NEW KENT COUNTY (W96)

T A NA

Use Richmond Intl altimeter setting. Procedure NA at night. Helicopter visibility reduction below 1 SM NA.

MISSED APPROACH: Climbing right turn to 2000 direct HPW VORTAC and hold.

AWOS-3	RIC ASOS	POTOMAC APP CON	UNICOM
119.875	119.15 263.025	126.4 282.375	122.8 (CTAF) L

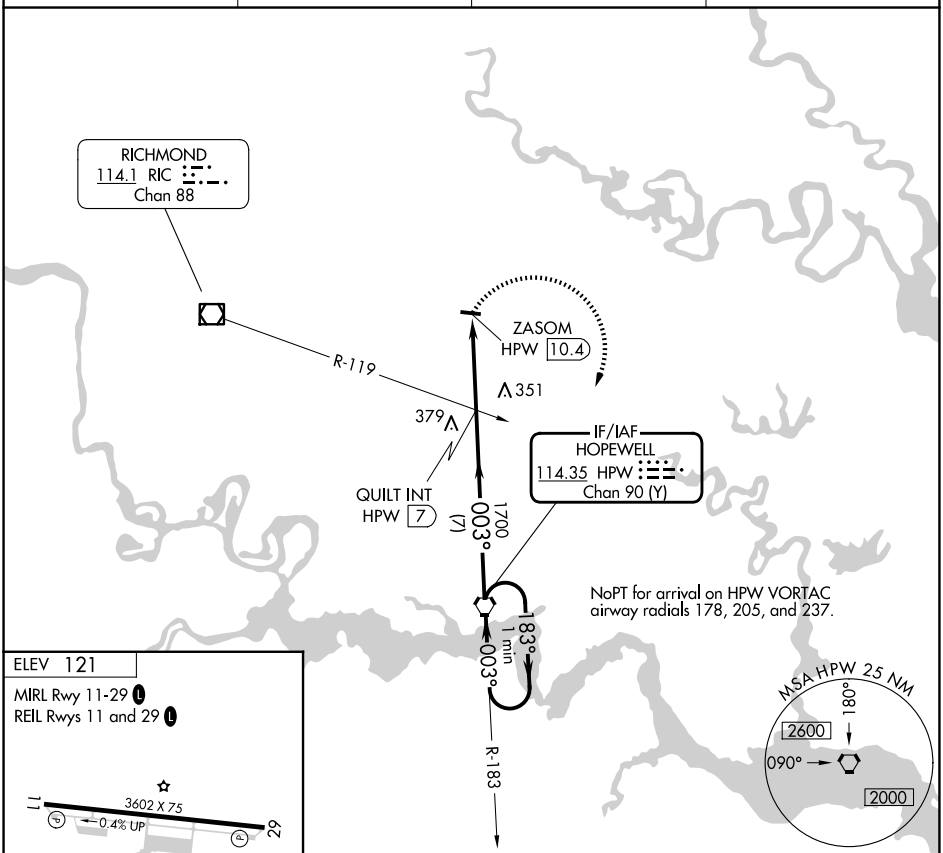

ELEV 121

MIRL Rwy 11-29 L

REIL Rwys 11 and 29 L

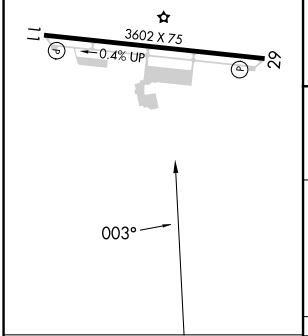

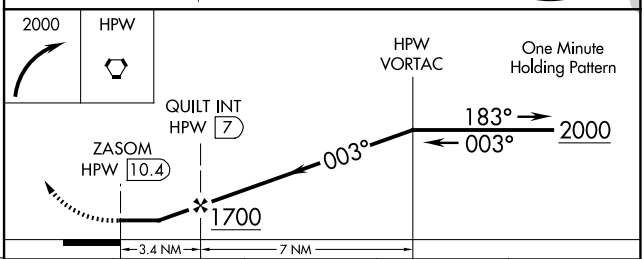

FAF to MAP 3.4 NM					
Knots	60	90	120	150	180
Min:Sec	3:24	2:16	1:42	1:22	1:08

CATEGORY	A	B	C	D
CIRCLING	660-1 539 (600-1)		760-1¾ 639 (700-1¾)	NA

NE-3, 06 AUG 2026 to 03 SEP 2026