APP CRS	Rwy Ldg	6669
229°	TDZE	76
	Apt Elev	76

RNAV (GPS) RWY 23
WILLISTON RGNL (X60)

RNP APCH.

When local altimeter setting not received, use Ocala altimeter setting and increase all MDAs 60 feet and all Cat C visibilities ¼ SM. Circling Rwy 14, 32 NA at night. Rwy 23 helicopter visibility reduction below ¾ SM NA. Circling NA to Rwys 18 and 36.

MISSED APPROACH: Climb to 3000 direct HUPOR and hold.

AWOS-3T	JACKSONVILLE APP CON	UNICOM
118.425	118.6 251.15	122.975 (CTAF) L

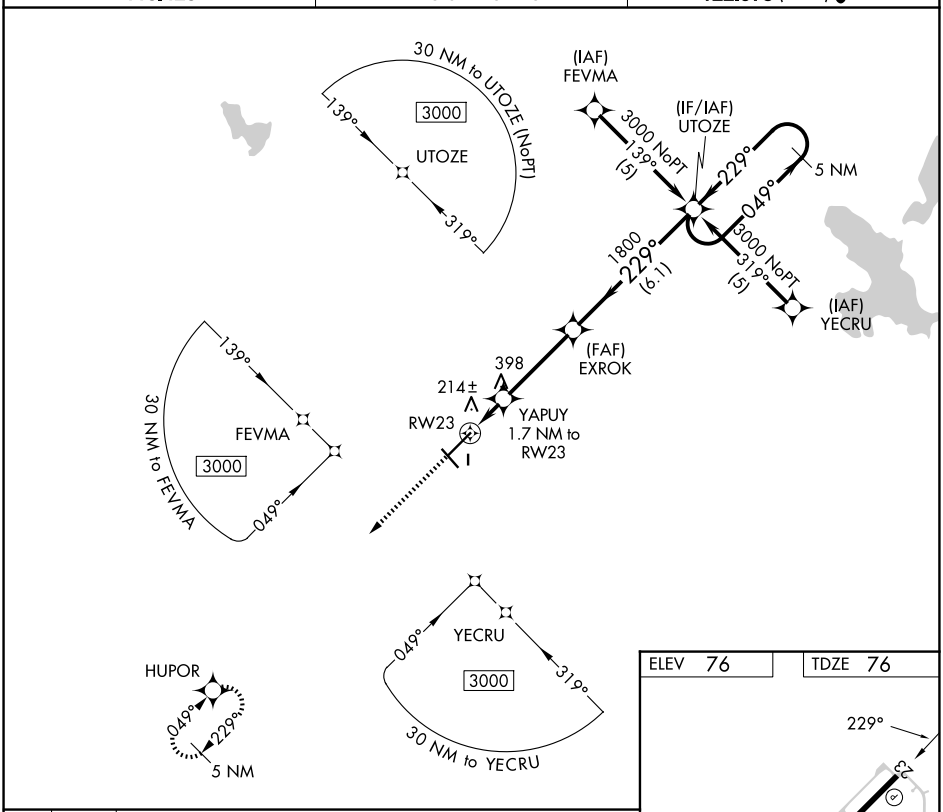

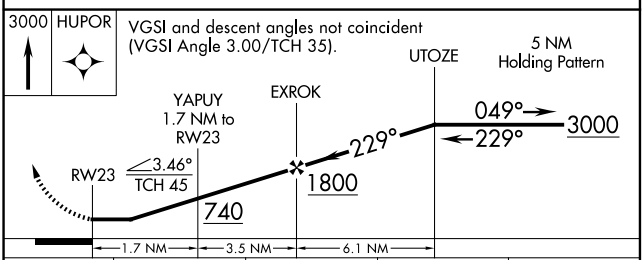

CATEGORY	A	B	C	D
LNAV MDA	480-1 404 (500-1)		480-1¼ 404 (500-1¼)	NA
CIRCLING	520-1 444 (500-1)	640-1 564 (600-1)	840-2¼ 764 (800-2¼)	NA

ELEV 76	TDZE 76

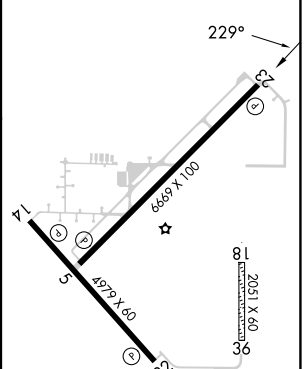

HIRL Rwy 5-23 L
MIRL Rwy 14-32 L
REIL Rwys 5, 14, 23, and 32 L

SE-3, 06 AUG 2026 to 03 SEP 2026

SE-3, 06 AUG 2026 to 03 SEP 2026