WAAS CH 40231 W30A	APP CRS 304°	Rwy Ldg 3601 TDZE 1748 Apt Elev 1748

RNAV (GPS) RWY 30
HUNTSVILLE MUNI (H34)

RNP APCH - GPS.

Baro-VNAV NA. Use Springdale altimeter setting; when not received, use Drake Fld altimeter setting and increase all DA 18 feet and all MDA 20 feet; increase LNAV/VNAV all Cats visibility ¼ mile. Circling NA to Rwys 3 and 21.

NA

MISSED APPROACH: Climb to 4000 direct WUVIL and hold.

ASG AWOS-3	RAZORBACK APP CON ★	UNICOM
124.675	126.6 305.2	122.8 (CTAF) L

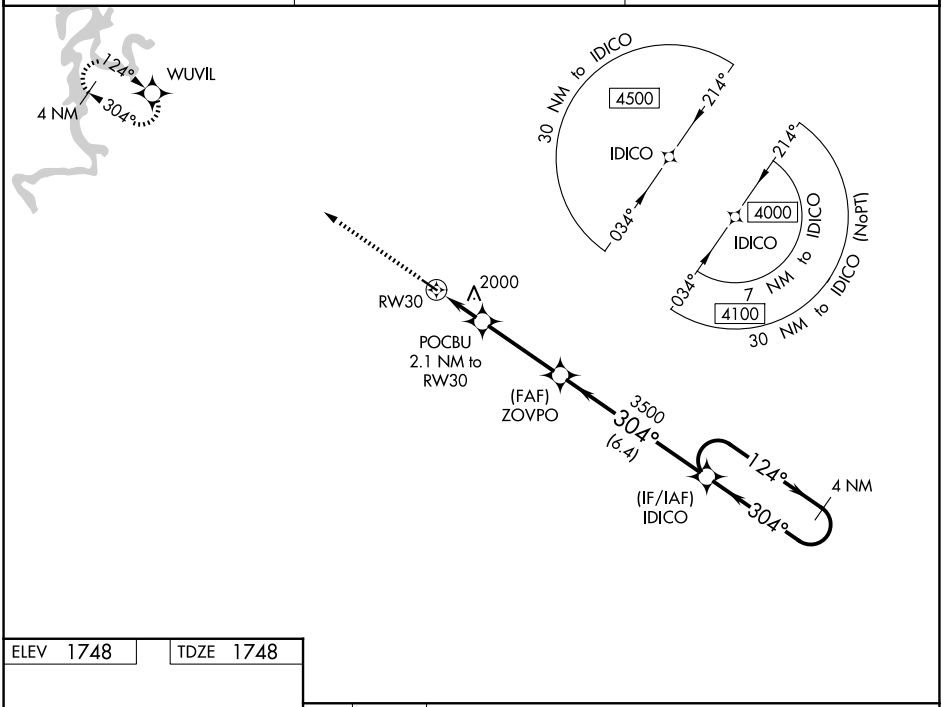

ELEV 1748 TDZE 1748

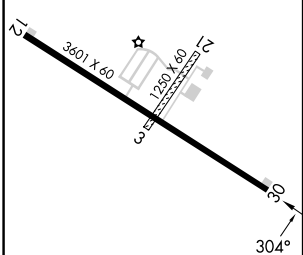

MIRL Rwy 12-30 L

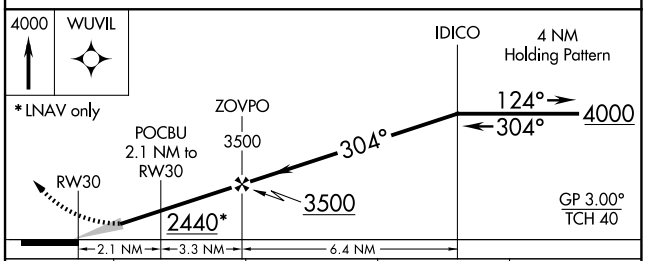

CATEGORY	A	B	C	D
LPV DA	2047-1 299 (300-1)			NA
LNAV/VNAV DA	2410-2¼ 662 (700-2¼)			NA
LNAV MDA	2360-1 612 (700-1)		2360-1¾ 612 (700-1¾)	NA
CIRCLING	2360-1 612 (700-1)	2520-1 772 (800-1)	2520-2¼ 772 (800-2¼)	NA

SC-1, 06 AUG 2026 to 03 SEP 2026
SC-1, 06 AUG 2026 to 03 SEP 2026