RNAV (GPS) RWY 19
WILKES COUNTY (UKF)

WAAS CH 99740 W19A	APP CRS 187°	Rwy Ldg 6201 TDZE 1303 Apt Elev 1303

DME/DME RNP-0.3 NA. VDP NA when using Hickory altimeter setting. When local altimeter setting not received, use Hickory altimeter setting and increase all MDAs 100 feet and LP and LNAV visibility Cats C/D ¼ SM and increase Circling visibility Cat C ½ SM. Rwy 19 helicopter visibility reduction below ¾ SM NA.

MISSED APPROACH: Climb to 5000 direct HAPRI and hold, continue climb-in-hold to 5000.

AWOS-3	ATLANTA CENTER	UNICOM
126.625	125.15 263.0	122.7 (CTAF) L

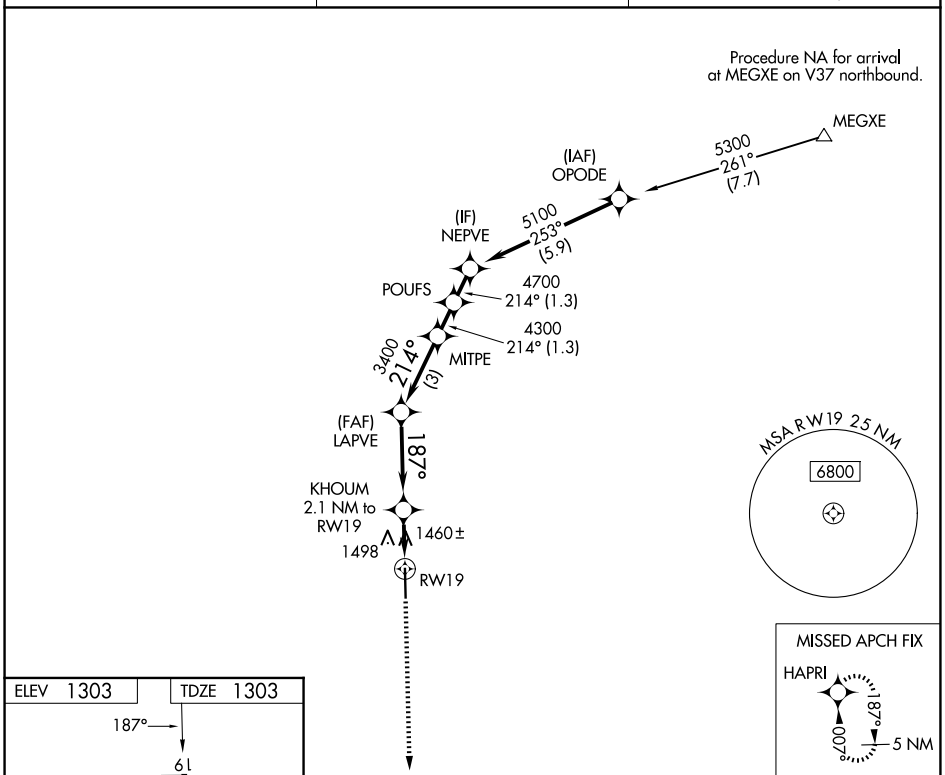

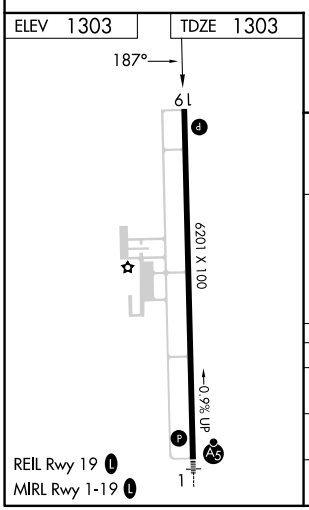

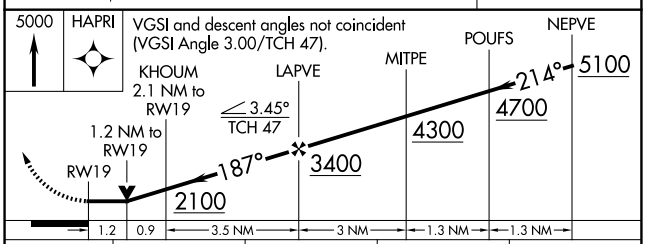

CATEGORY	A	B	C	D
LP MDA	1720-1 417 (500-1)		1720-1⅛ 417 (500-1⅛)	
LNAV MDA	1760-1 457 (500-1)		1760-1⅜ 457 (500-1⅜)	
CIRCLING	1800-1 497 (500-1)	1880-1 577 (600-1)	1880-1½ 577 (600-1½)	2240-3 937 (1000-3)

SE-2, 06 AUG 2026 to 03 SEP 2026

SE-2, 06 AUG 2026 to 03 SEP 2026