APP CRS	Rwy Ldg	5000
357°	TDZE	107
	Apt Elev	107

RNAV (GPS) RWY 36
ALLEN PARISH (ACP)

RNP APCH - GPS.

Procedure NA at night. Rwy 36 helicopter visibility reduction below 1 SM NA. When local altimeter setting not received, use Alexandria Intl altimeter setting: increase all MDAs 100 feet and visibility LNAV Cat C ¼ SM and Circling Cat C ½ SM.

MISSED APPROACH: Climb to 2200 direct OPMEE and hold.

AWOS-3PT	MAKS APP CON	GCO	UNICOM
118.275	123.7 261.3	135.075	122.8 (CTAF) L

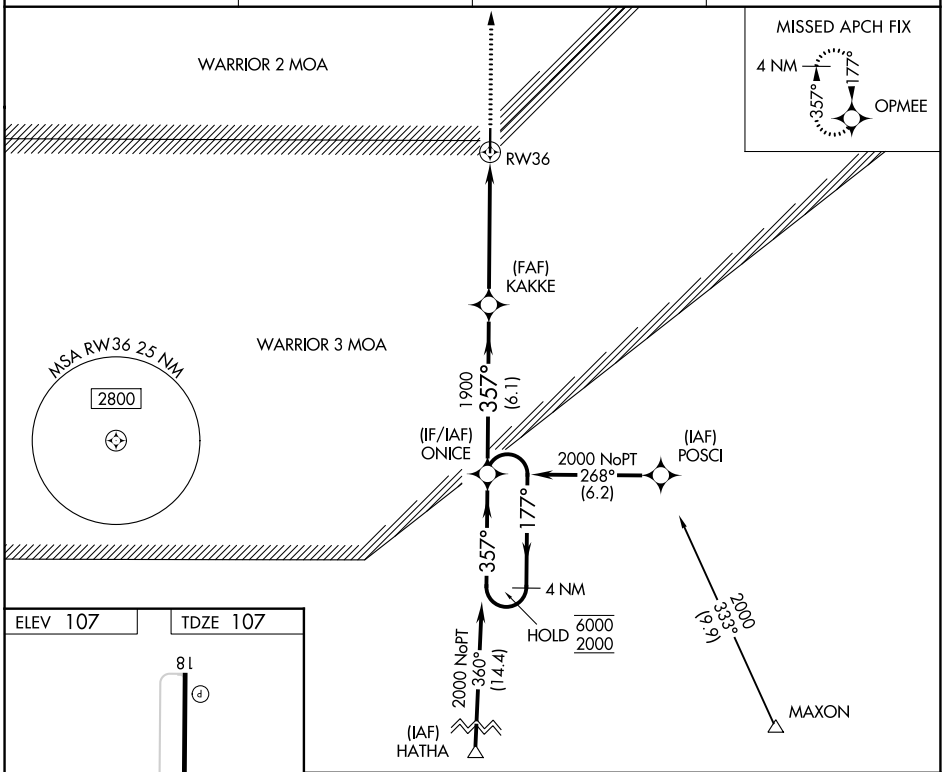

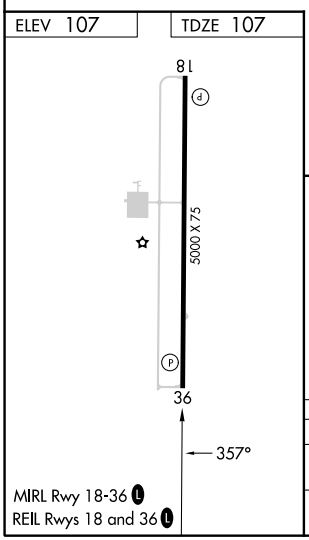

MIRL Rwy 18-36 L
REIL Rwys 18 and 36 L

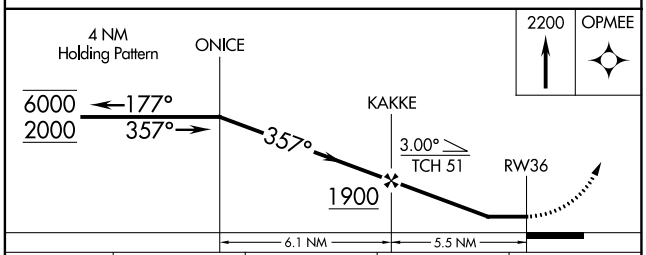

CATEGORY	A	B	C	D
LNAV MDA	540-1 433 (500-1)		540-1¼ 433 (500-1¼)	NA
CIRCLING	560-1 453 (500-1)	700-1 593 (600-1)	760-1¾ 653 (700-1¾)	NA

SC-4, 06 AUG 2026 to 03 SEP 2026
SC-4, 06 AUG 2026 to 03 SEP 2026