LOC I-TVR	APP CRS	Rwy Ldg 5002
109.7	357°	TDZE 86
		Apt Elev 86

ILS or LOC RWY 36
VICKSBURG TALLULAH RGNL (TVR)

RNP APCH - GPS required for procedure entry at BARNE.
ADF required.

T A For inop ALS when using Vicksburg Muni, MS altimeter setting, increase S-LOC Cats C and D visibility to 1⅜ SM. When local altimeter setting not received, use Vicksburg Muni, MS altimeter setting: increase S-ILS 36 DA to 309 feet; increase all MDAs 40 feet and visibility S-LOC 36 Cats C/D ⅛ SM and Circling Cats C/D ¼ SM.

SSALR A3

MISSED APPROACH: Climb to 1200 then climbing left turn to 2100 direct TKH NDB and hold.

ASOS	MEMPHIS CENTER	UNICOM
118.525	132.5 259.1	123.0 (CTAF) L

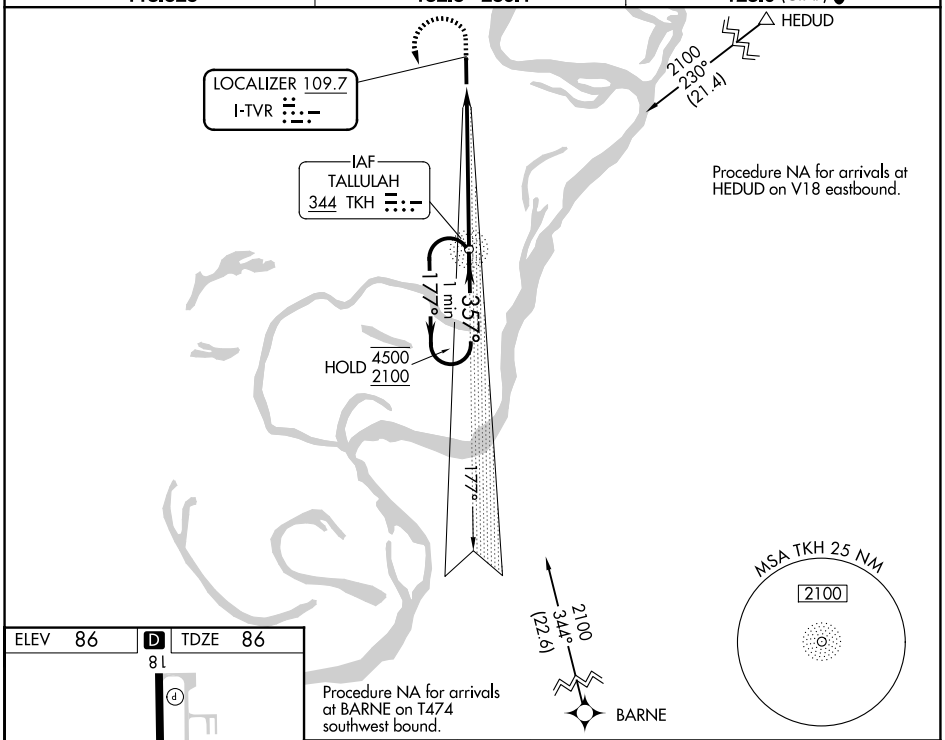

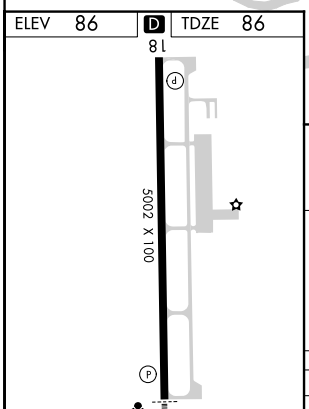

FAF to MAP 6 NM

Knots	60	90	120	150	180
Min:Sec	6:00	4:00	3:00	2:24	2:00

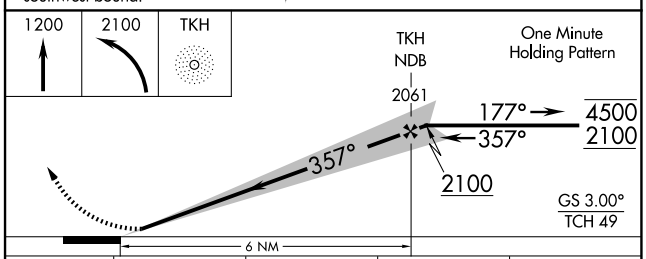

CATEGORY	A	B	C	D
S-ILS 36	286-½ 200 (200-½)			
S-LOC 36	540-½ 454 (500-½)		540-⅞ 454 (500-⅞)	
CIRCLING	540-1 454 (500-1)		720-1¾ 634 (700-1¾)	720-2 634 (700-2)

SC-4, 06 AUG 2026 to 03 SEP 2026
SC-4, 06 AUG 2026 to 03 SEP 2026