WAAS CH 56246 W16A	APP CRS 159°	Rwy Ldg 8800 TDZE 1287 Apt Elev 1288

RNAV (GPS) RWY 16L
NORTHWEST ARKANSAS NTL (XNA)

RNP APCH - GPS.

For uncompensated Baro-VNAV systems, LNAV/VNAV NA below -15°C or above 54°C. For inop ALS, increase LPV Cat E visibility to RVR 4000, LNAV/VNAV Cat E visibility to 1¼ SM and LNAV Cats C, D, and E visibility to 1⅜ SM. *RVR 1800 authorized with use of FD or AP or HUD to DA.

MALSR

MISSED APPROACH: Climb to 3400 direct LNDSY and hold.

ATIS	RAZORBACK APP CON *	NORTHWEST ARKANSAS NTL TOWER *	GND CON
119.425	121.0 244.575	127.1 (CTAF) L	121.9

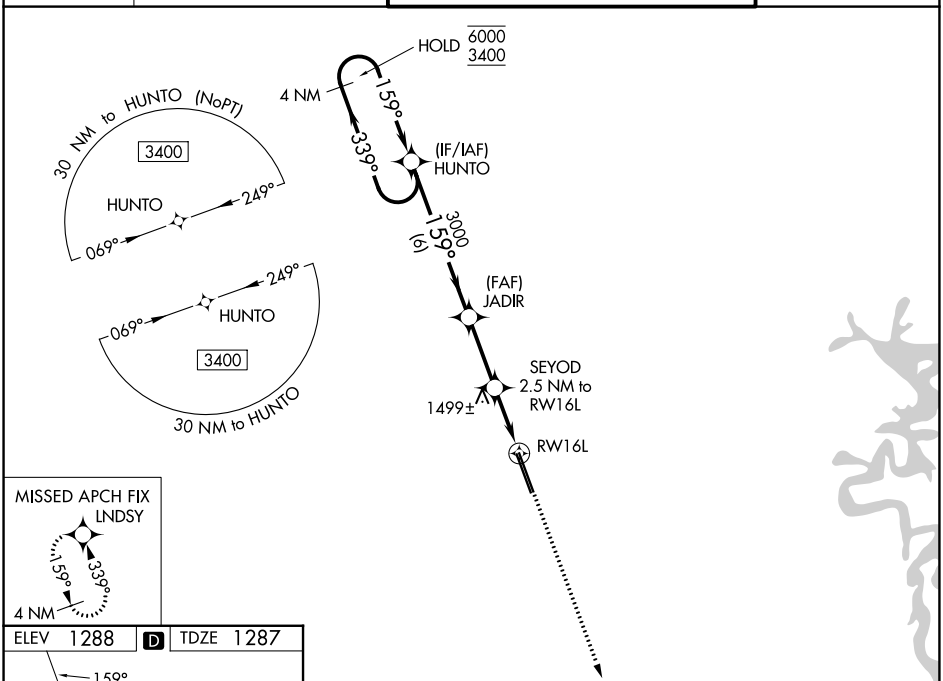

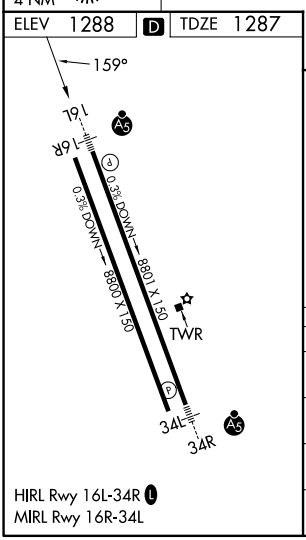

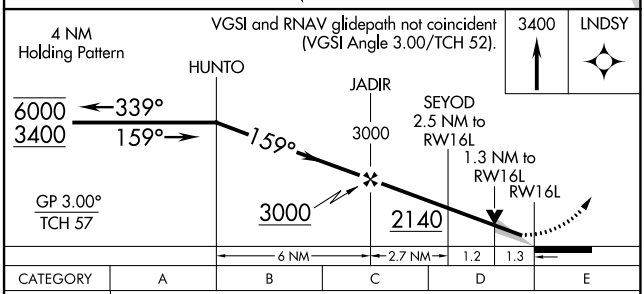

CATEGORY	A	B	C	D	E
LPV DA*	1487/24 200 (200-½)				
LNAV/VNAV DA	1710/40 423 (500-¾)				
LNAV MDA	1760/24 473 (500-½)		1760/50 473 (500-1)		
CIRCLING	1760-1 472 (500-1)		2040-2¼ 752 (800-2¼)	2080-2½ 792 (800-2½)	2080-2¾ 792 (800-2¾)

SC-1, 06 AUG 2026 to 03 SEP 2026

SC-1, 06 AUG 2026 to 03 SEP 2026