WAAS CH 63042 W02A	APP CRS 020°	Rwy Ldg 5002 TDZE 472 Apt Elev 472

RNAV (GPS) RWY 2
MC CURTAIN COUNTY RGNL (404)

RNP APCH - GPS.

For uncompensated Baro-VNAV systems, LNAV/VNAV NA below -15°C or above 54°C.

MISSED APPROACH: Climb to 3000 direct ZUTEM and hold.

AWOS-3	FORT WORTH CENTER	UNICOM
120.0	123.925 269.475	122.8 (CTAF) L

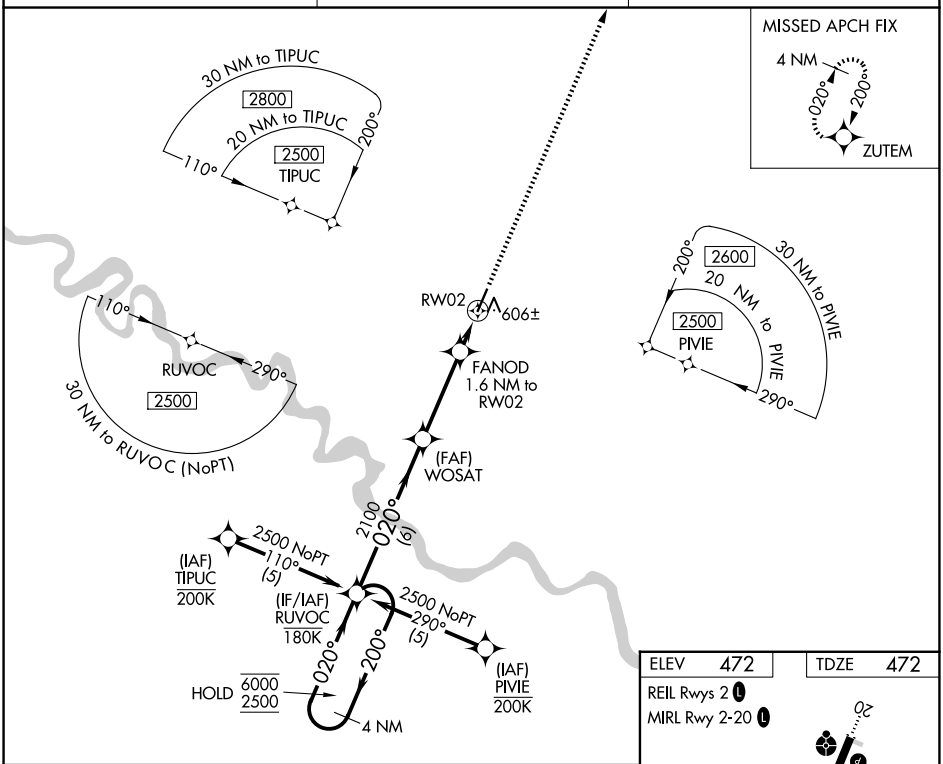

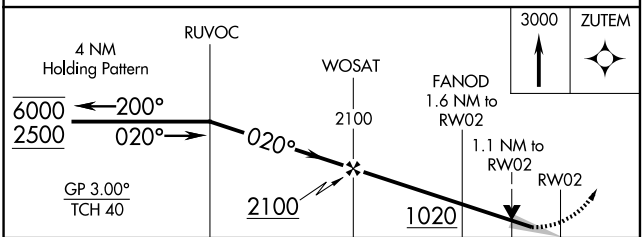

CATEGORY	A	B	C	D
LPV DA	722-1 250 (300-1)			NA
LNAV/VNAV DA	764-1 292 (300-1)			NA
LNAV MDA	860-1 388 (400-1)		860-1⅛ 388 (400-1⅛)	NA

ELEV 472 TDZE 472

REIL Rwys 2 L

MIRL Rwy 2-20 L

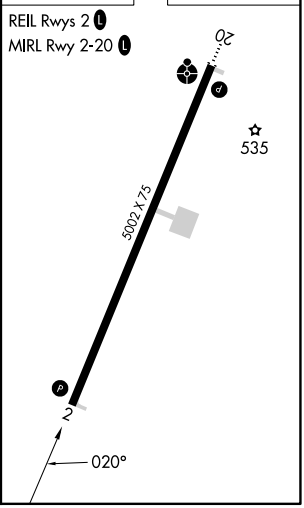

SC-1, 06 AUG 2026 to 03 SEP 2026

SC-1, 06 AUG 2026 to 03 SEP 2026