APP CRS	Rwy Ldg	2705
145°	TDZE	2066
	Apt Elev	2066

RNAV (GPS) RWY 16

ELLS FLD/WILLITS MUNI (O28)

RNP APCH - GPS.

Procedure NA at night. Circling NA west of Rwy 16-34.
NA Use Ukiah altimeter setting; when not received, procedure NA.
Rwy 16 helicopter visibility reduction below 1 SM NA.

MISSED APPROACH: Climb to 6000 direct HERMT and hold.

UKI ASOS	OAKLAND CENTER	UNICOM
119.275	132.2 350.3	122.8 (CTAF) L

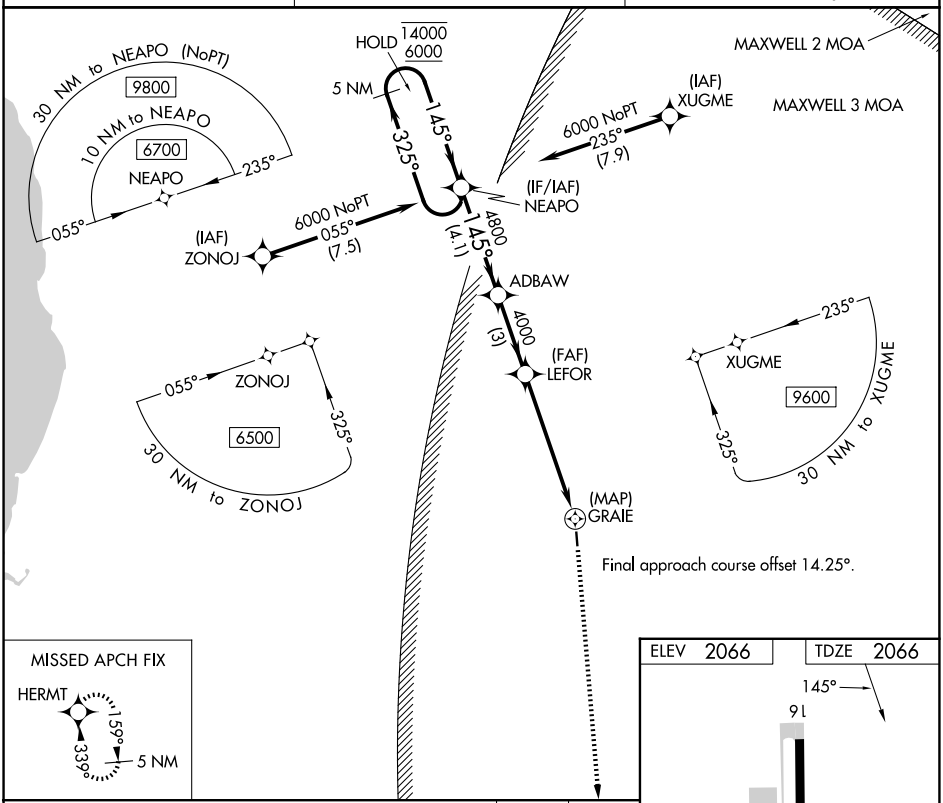

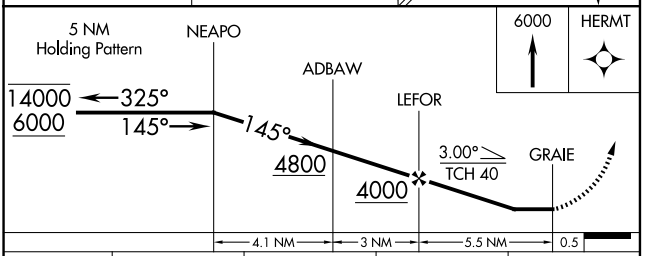

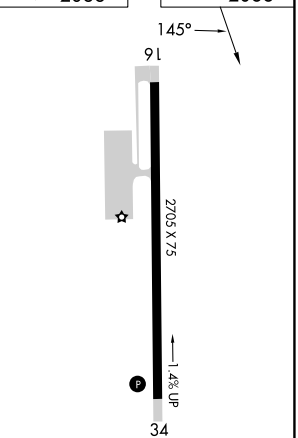

CATEGORY	A	B	C	D
LNAV MDA	3620-1¼ 1554 (1600-1¼)	3620-1½ 1554 (1600-1½)	3620-3 1554 (1600-3)	NA
CIRCLING	3620-1¼ 1554 (1600-1¼)	3620-1½ 1554 (1600-1½)	3620-3 1554 (1600-3)	NA

SW-2, 06 AUG 2026 to 03 SEP 2026

SW-2, 06 AUG 2026 to 03 SEP 2026