APP CRS	Rwy Ldg	3500
216°	TDZE	545
	Apt Elev	549

RNAV (GPS) RWY 22
CHALKYITSIK (CIK) (PACI)

RNP APCH.

Procedure NA at night.
NA Rwy 22 helicopter visibility reduction below 1 SM NA.
Use Fort Yukon altimeter setting.

MISSED APPROACH: Climb to 3000 direct KIBRE and hold.

FYU/PFYU AWOS-3P	ANCHORAGE CENTER	CTAF
125.8	135.0 225.4	122.9 L

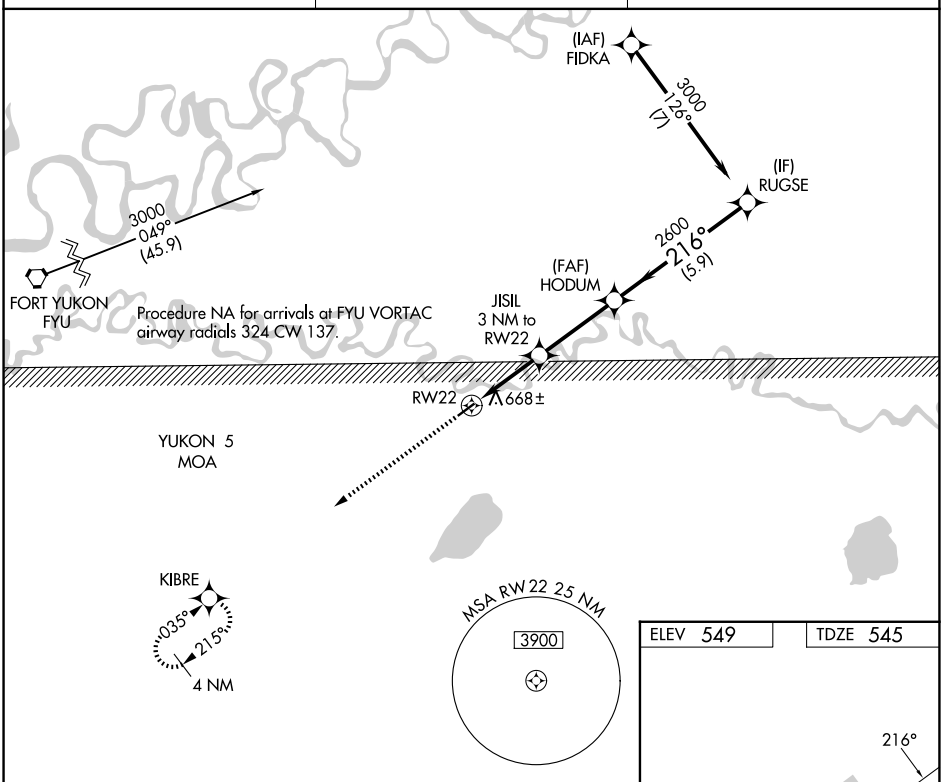

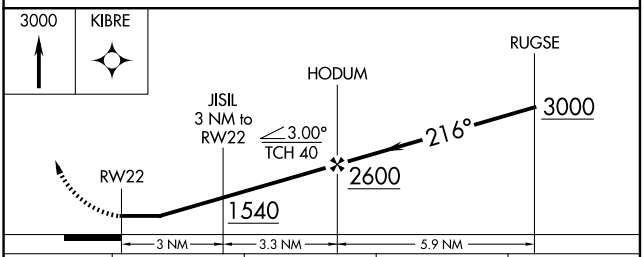

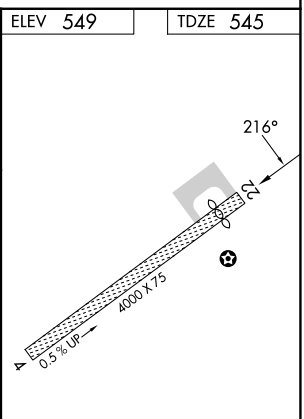

CATEGORY	A	B	C	D
LNAV MDA	1020-1 475 (500-1)		1020-1⅜ 475 (500-1⅜)	
CIRCLING	1080-1 531 (600-1)	1160-1 611 (700-1)	1200-1¾ 651 (700-1¾)	1360-2¾ 811 (900-2¾)

AK, 09 JUL 2026 to 03 SEP 2026

AK, 09 JUL 2026 to 03 SEP 2026