RNAV (GPS) Z RWY 36

WALES (IWK) (PAIW)

WAAS CH 97647 W36B	APP CRS 360°	Rwy Ldg 3990 TDZE 26 Apt Elev 26

RNP APCH - GPS.

NA

-26°C

MISSED APPROACH: Climb to 3000 direct WEKMO, and track 029° to COGNU and hold, continue climb-in-hold to 3000.

AWOS-3P	ANCHORAGE CENTER	NOME RADIO	CTAF
118.525	133.3 290.4	122.6	123.0 L

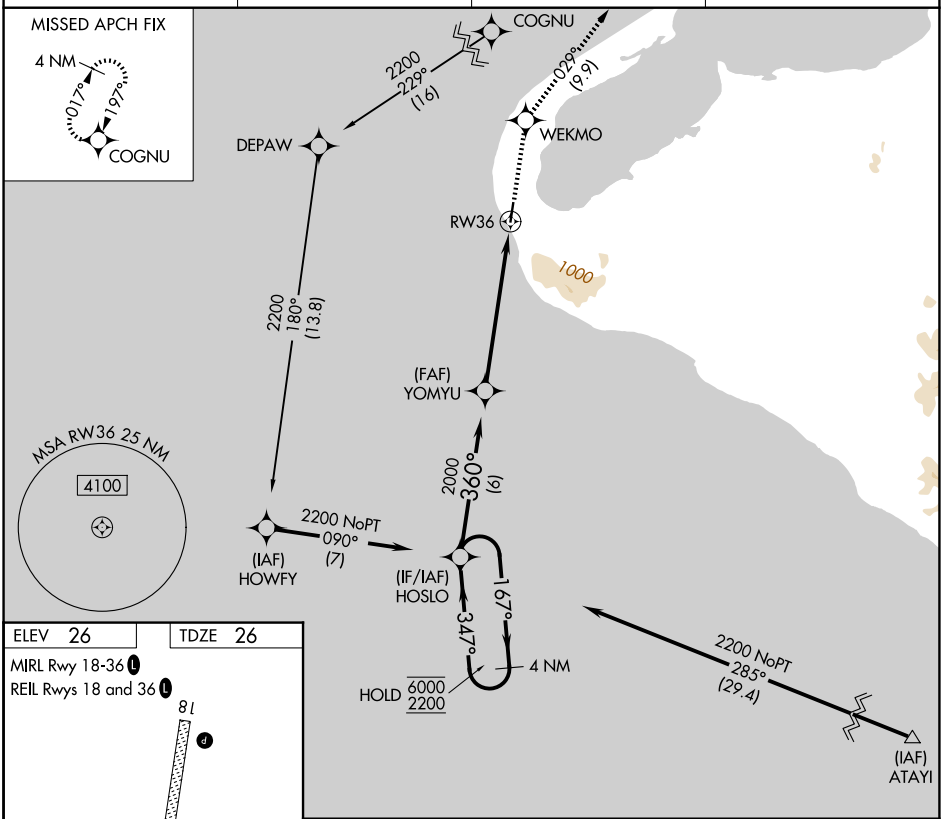

ELEV 26 TDZE 26

MIRL Rwy 18-36 L

REIL Rwys 18 and 36 L

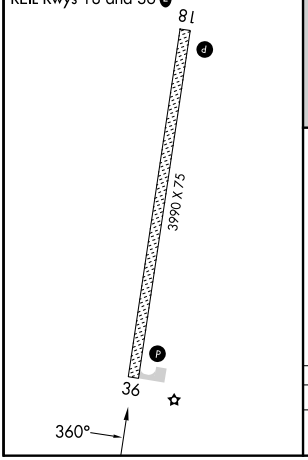

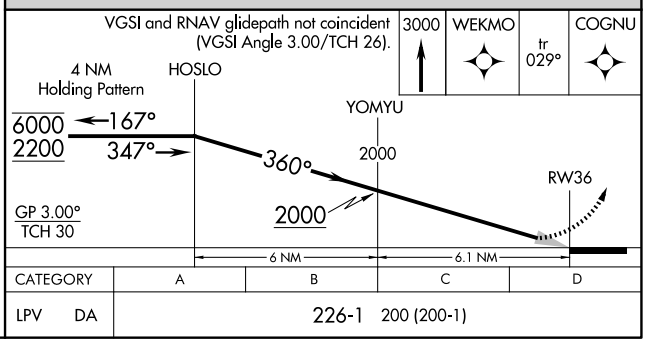

CATEGORY	A	B	C	D
LPV DA	226-1 200 (200-1)			

AK, 09 JUL 2026 to 03 SEP 2026
AK, 09 JUL 2026 to 03 SEP 2026