WAAS CH 58047 W15A	APP CRS 151°	Rwy Ldg 4364 TDZE 2030 Apt Elev 2034

RNAV (GPS) RWY 15
ASHLEY MUNI (ASY)

RNP APCH - GPS.

Baro-VNAV NA. Rwy 15 helicopter visibility reduction below ¾ SM NA.
NA Use 7L2 altimeter setting; when not received, use MBG altimeter setting and increase LPV DA to 2448 feet and all visibilities ⅛ SM. Increase LNAV/VNAV DA to 2477 feet and all visibilities ¼ SM. Increase all MDAs 40 feet and LNAV visibility Cat C/D ¼ SM, and Circling visibility Cat C ¼ SM.

MISSED APPROACH: Climb to 4000 direct PESSO and hold.

7L2 AWOS-3	MINNEAPOLIS CENTER	CTAF
118.175	135.25 256.7	122.9 L

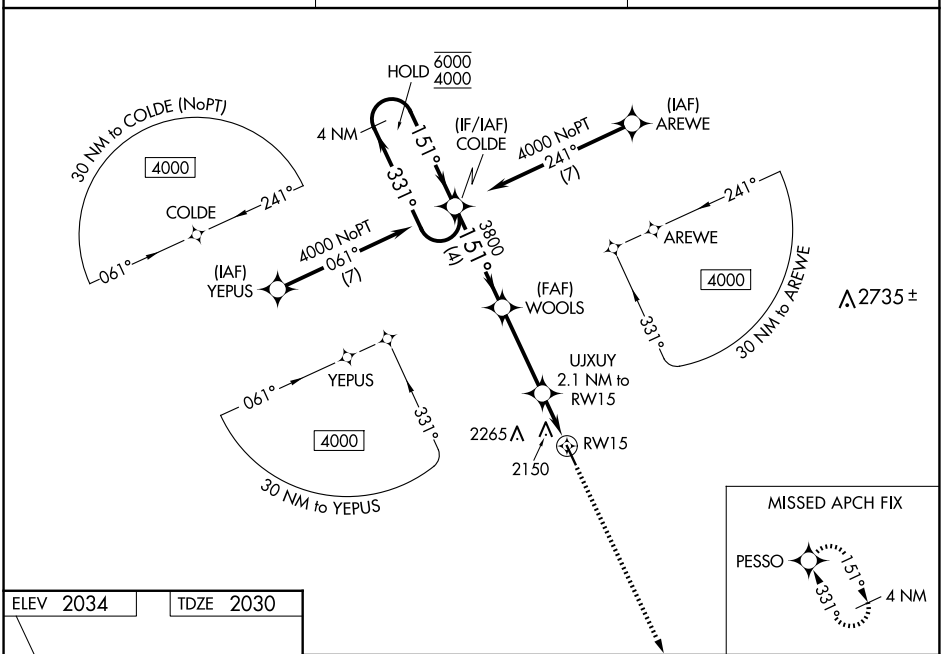

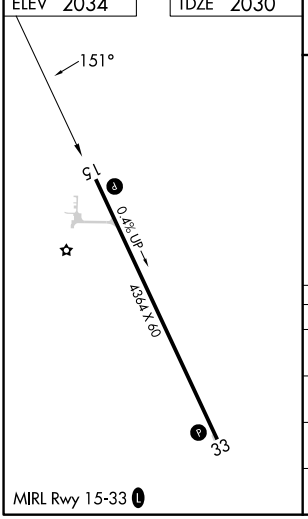



CATEGORY	A	B	C	D
LPV DA	2408-1 378 (400-1)			
LNAV/VNAV DA	2437-1⅛ 407 (500-1⅛)			
LNAV MDA	2540-1 510 (600-1)		2540-1⅜ 510 (600-1⅜)	
CIRCLING	2600-1 566 (600-1)	2700-1 666 (700-1)	2700-1¾ 666 (700-1¾)	2800-2½ 766 (800-2½)

NC-1, 06 AUG 2026 to 03 SEP 2026
NC-1, 06 AUG 2026 to 03 SEP 2026