WAAS CH 58306 W18A	APP CRS 181°	Rwy Ldg 11602 TDZE 250 Apt Elev 254

RNAV (GPS) RWY 18
ARKANSAS INTL (BYH)

NA

Inop table does not apply. Baro-VNAV NA when using Blytheville Muni altimeter setting. For uncompensated Baro-VNAV systems, LNAV/VNAV NA below -15°C (5°F) or above 54°C (130°F). Circling NA east of Rwy 18-36. DME/DME RNP-0.3 NA.
Obtain local altimeter setting on CTAF; when not received, use Blytheville Muni altimeter setting and increase all DA 14 feet and all MDA 20 feet.
Increase LNAV/VNAV all Cats and LNAV Cats C/D visibility ⅛ mile.

MISSED APPROACH: Climb to 2500 direct HABSI and hold.

MEMPHIS CENTER	UNICOM
134.65 316.15	122.7 (CTAF) L

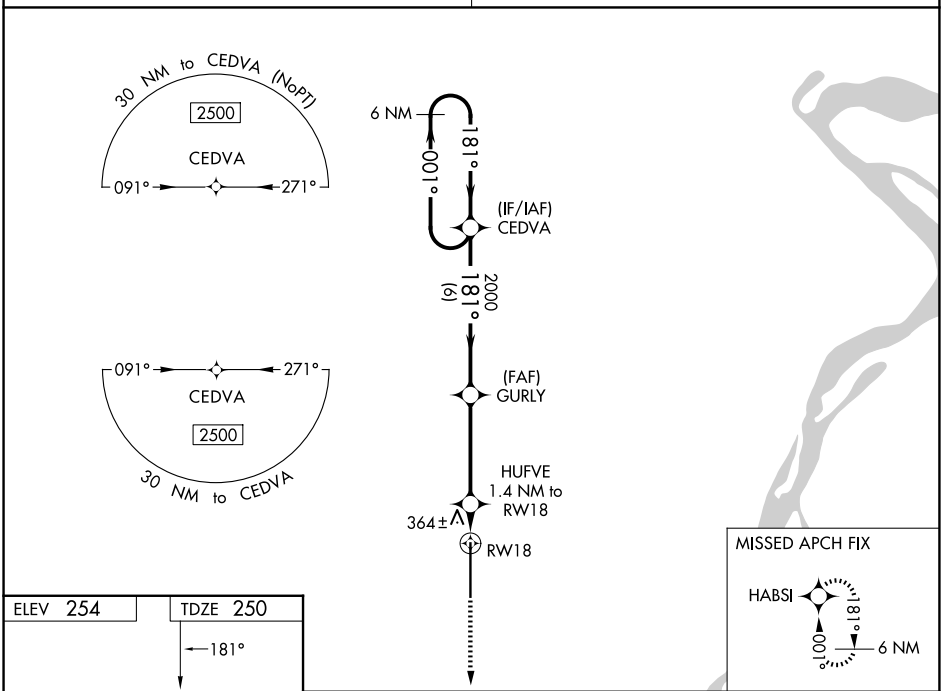

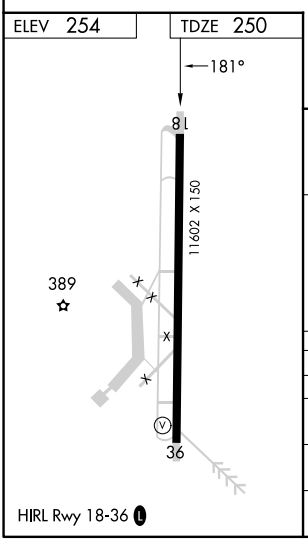

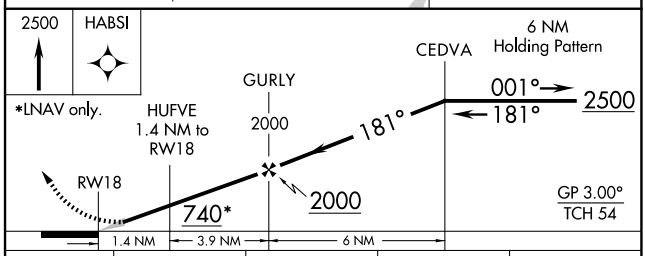

CATEGORY	A	B	C	D
LPV DA	450-¾ 200 (200-¾)			
LNAV/VNAV DA	545-1 295 (300-1)			
LNAV MDA	620-1 370 (400-1)			
CIRCLING	700-1 446 (500-1)	720-1 466 (500-1)	800-1½ 546 (600-1½)	820-2 566 (600-2)

SC-1, 03 SEP 2026 to 01 OCT 2026
SC-1, 03 SEP 2026 to 01 OCT 2026