APP CRS	Rwy Ldg	5000
331°	TDZE	19
	Apt Elev	19

RNAV (GPS) RWY 32
GENERAL EDWARD LAWRENCE LOGAN INTL (BOS)

RNP APCH - GPS.

MISSED APPROACH: Climb to 3000 direct WINDZ and on track 284° to TELLE and hold.

D-ATIS	BOSTON APP CON	BOSTON TOWER	GND CON
135.0	120.6 263.1	128.8 257.8 (WEST) 132.225 257.8 (EAST)	121.75 121.9

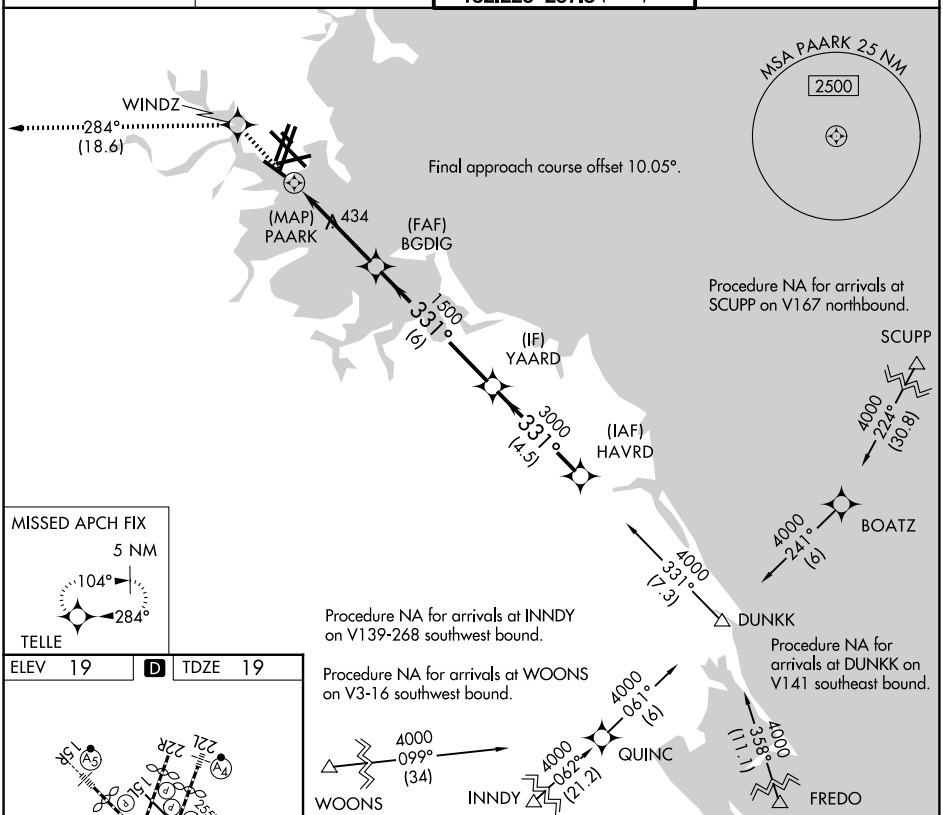

ELEV 19	D	TDZE 19

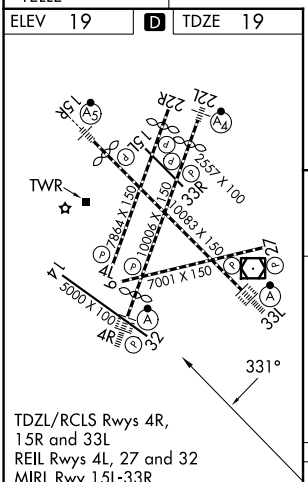

TDZL/RCLS Rwys 4R, 15R and 33L
REIL Rwys 4L, 27 and 32
MIRL Rwy 15L-33R
HIRL Rwys 4L-22R, 4R-22L, 9-27, 14-32 and 15R-33L

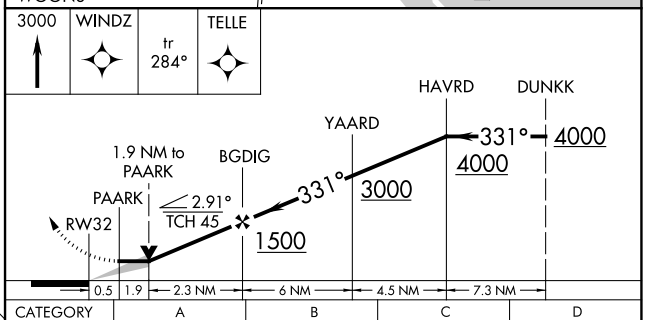

CATEGORY	A	B	C	D
LNAV MDA	820-1 801 (900-1)	820-1¼ 801 (900-1¼)	820-2½	801 (900-2½)

NE-1, 03 SEP 2026 to 01 OCT 2026