WAAS CH 99609 W31A	APP CRS 305°	Rwy Ldg 4880 TDZE 6147 Apt Elev 6160

RNAV (GPS) RWY 31
CHEYENNE RGNL/JERRY OLSON FLD (CYS)

RNP APCH.

For uncompensated Baro-VNAV systems, LNAV/VNAV NA below -24°C or above 45°C.

ASR/PAR

MISSED APPROACH: Climb to 6600, then climbing left turn to 10400 direct SENSE and hold, continue climb-in-hold to 10400.

ATIS	CHEYENNE APP CON★	CHEYENNE TOWER★	GND CON	UNICOM
134.425 278.3	124.55 263.075	118.7 (CTAF) L 257.8	121.9 254.275	122.95

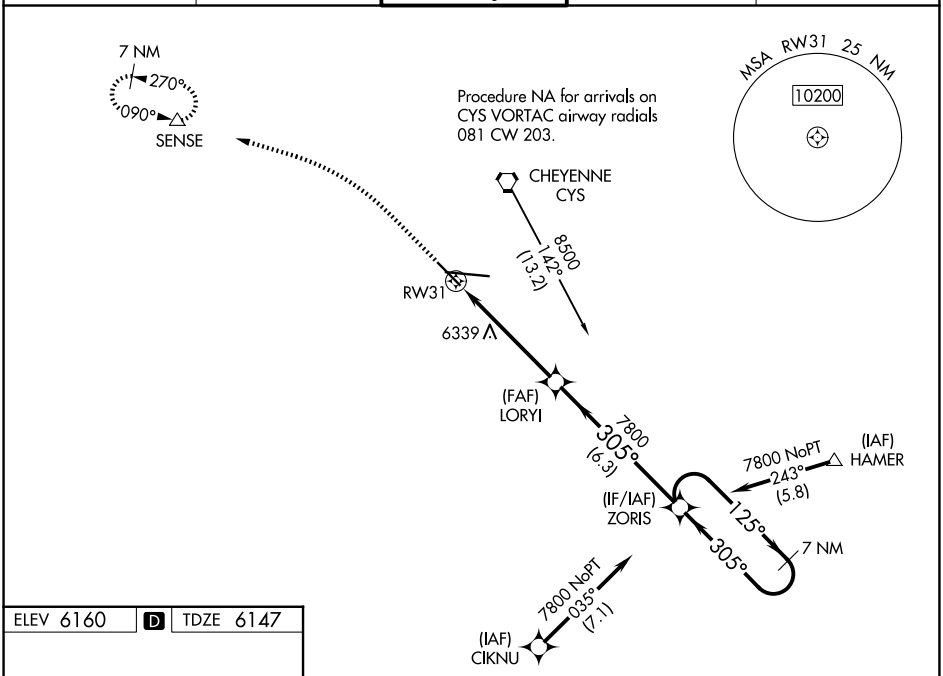

ELEV 6160 D TDZE 6147

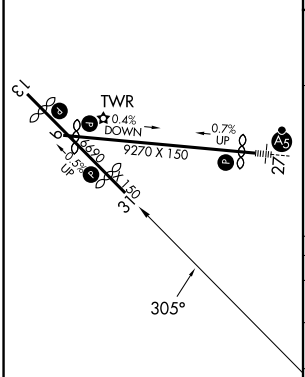

REIL Rwys 9, 13 and 31 L
HIRL Rwy 9-27 L
MIRL Rwy 13-31 L

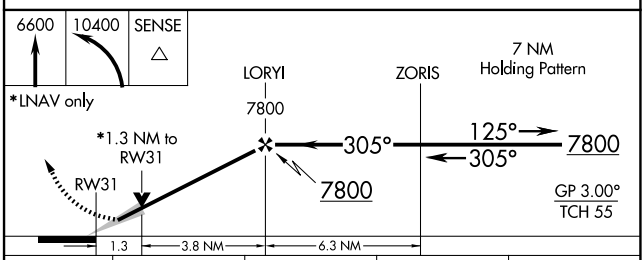

CATEGORY	A	B	C	D
LPV DA	6397-¾ 250 (300-¾)			
LNAV/VNAV DA	6458-⅞ 311 (300-⅞)			
LNAV MDA	6600-1 453 (500-1)		6600-1⅜ 453 (500-1⅜)	
CIRCLING	6640-1 480 (500-1)		6900-2 740 (800-2)	6920-2½ 760 (800-2½)

NW-1, 03 SEP 2026 to 01 OCT 2026