RNAV (GPS) RWY 8
CAPITAL CITY (CXY)

WAAS CH 70610 W08A	APP CRS 082°	Rwy Ldg 5000 TDZE 342 Apt Elev 347

RNP APCH - GPS.

Rwy 8 helicopter visibility reduction below RVR 4000 NA. Circling NA south of Rwy 8-26. Circling Rwy 12 NA at night. For inop ALS, increase LPV all Cats visibility to 1⅜ SM and increase LNAV Cats A and B visibility to RVR 5500 and Cats C and D visibility to 1⅞ SM.

MALSR

MISSED APPROACH: Climb to 3000 direct DAPNY and on track 075° to BAARN and hold, continue climb-in-hold to 3000.

ATIS	HARRISBURG APP CON	CAPITAL CITY TOWER★	GND CON	UNICOM
134.95	124.1 273.525	119.5 (CTAF) L 257.8	121.9	122.95

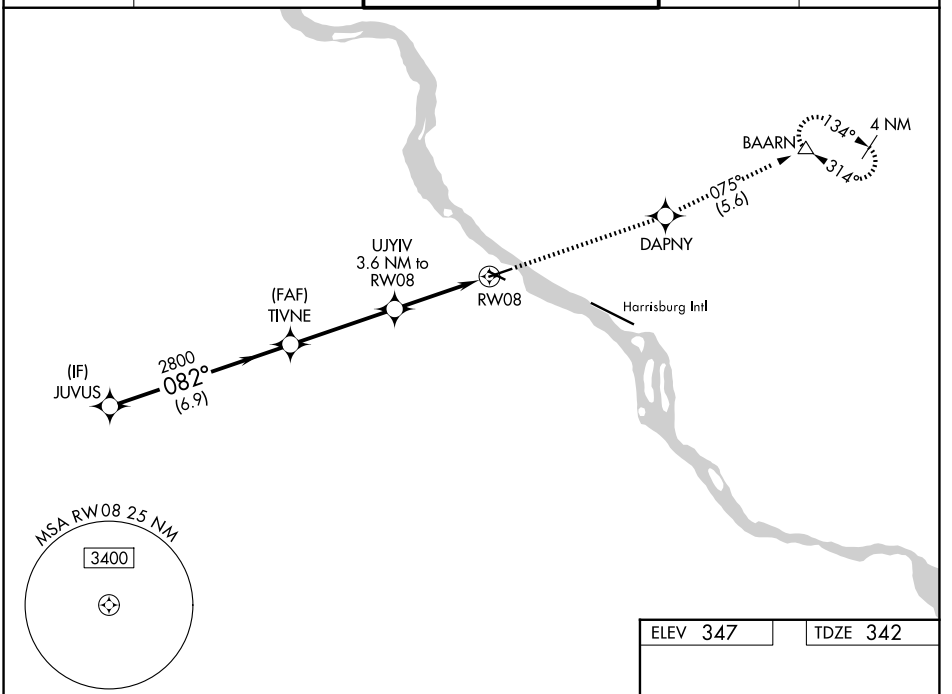

VGSI and RNAV glidepath not coincident (VGSI Angle 3.00/TCH 55).

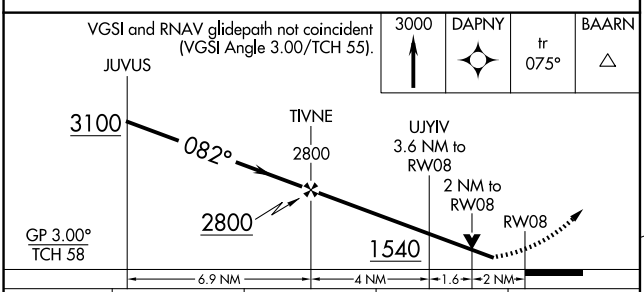

CATEGORY	A	B	C	D
LPV DA	833/50 491 (500-1)			
LNAV MDA	1020/40 678 (700-¾)		1020-1½ 678 (700-1½)	
CIRCLING	1020-1 673 (700-1)		1040-2 693 (700-2)	1160-2¾ 813 (900-2¾)

ELEV 347 TDZE 342

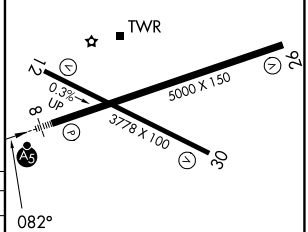

HIRL Rwy 8-26 L
MIRL Rwy 12-30 L

NE-4, 03 SEP 2026 to 01 OCT 2026
NE-4, 03 SEP 2026 to 01 OCT 2026