PATUXENT RIVER, MARYLAND

TACAN Z RWY 24

TACAN NHK Chan 39 (Y)	APCH CRS 233°	Rwy ldg 11,799 TDZE 20 Arpt Elev 39

(USN) PATUXENT RIVER NAS (TRAPNELL FLD) (KNHK)

MISSED APPROACH: Climbing right turn to 2500 and intercept NHK TACAN R-053 to SPRIG and hold.

ATIS	APP CON/DEP CON★	TOWER	GND CON	CLNC DEL	ASR/PAR
322.425	121.0 250.3	123.7 343.65	120.6 336.4	135.2 316.125	

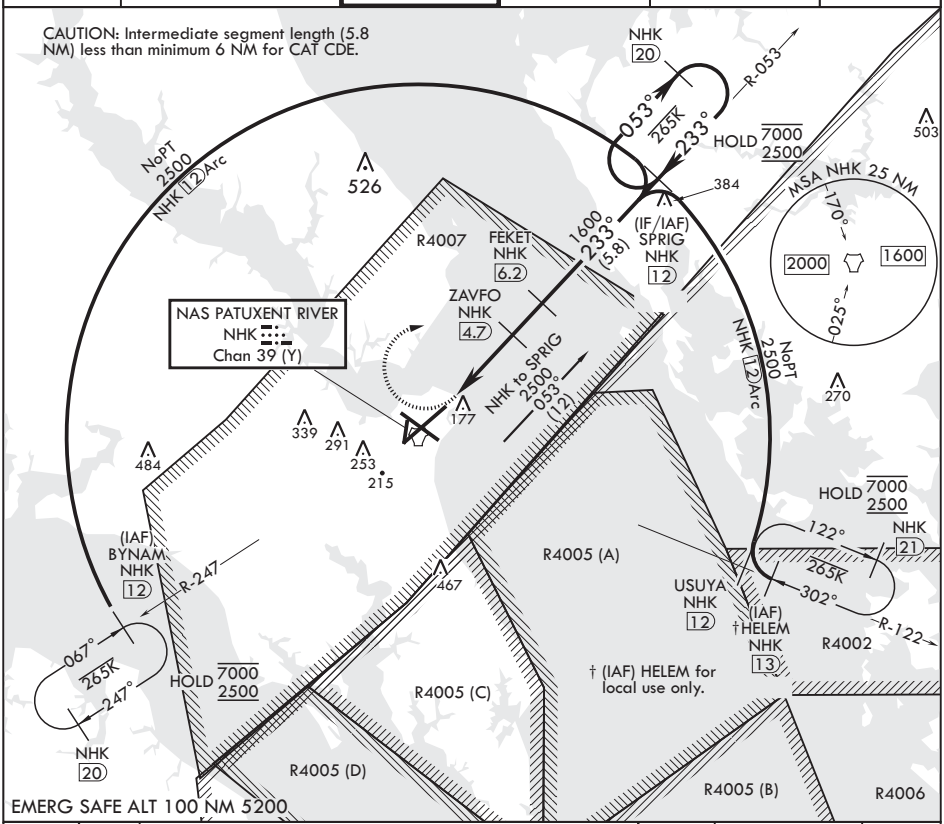

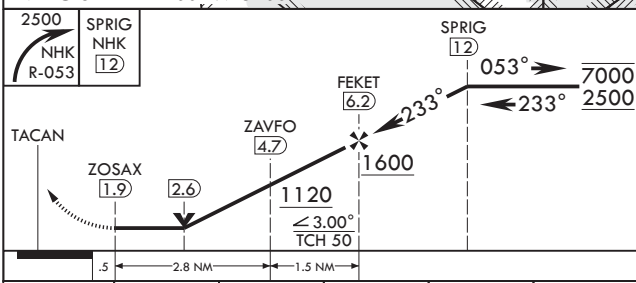

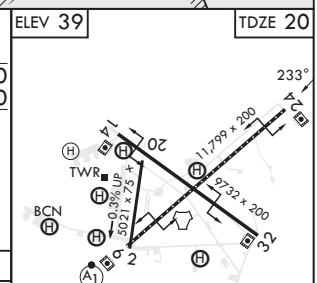

CATEGORY	A	B	C	D	E
S-24	440-1 420	(500-1)	440-1⅛	420	(500-1⅛)
CIRCLING	520-1 481 (500-1)	560-1 521 (600-1)	620-1½ 581 (600-1½)	700-2 661 (700-2)	820-2¾ 781 (800-2¾)

HIRL Rwys 6-24 and 14-32
TDZL/CL Rwy 6

NE-3, 03 SEP 2026 to 01 OCT 2026

NE-3, 03 SEP 2026 to 01 OCT 2026