LOC I-PQI	APP CRS	Rwy Ldg	7441
108.7	003°	TDZE	479
		Apt Elev	534

ILS or LOC RWY 1
PRESQUE ISLE INTL (PQI)

DME required.

T A ❄ -36°C

Circling Rwy 10 NA at night. For inop ALS, increase S-LOC 1 Cats C and D visibility to 1⅝ SM. DME from PQI VOR/DME. Simultaneous reception of I-PQI and PQI DME required. When local altimeter setting not received, use HUL altimeter setting: increase S-ILS 1 DA to 769 feet; increase all MDAs 100 feet and S-LOC 1 visibility Cats C and D ¼ SM, and Circling visibility Cat C ½ SM and Cat D ¼ SM. For inop ALS when using HUL altimeter setting, increase S-ILS 1 all Cats visibility to ⅞ SM; and increase S-LOC 1 Cats C and D visibility to 1⅞ SM. VDP NA when using HUL altimeter setting.

MALSR

MISSED APPROACH: Climb to 1100 then climbing left turn to 3000 direct PQI VOR/DME and hold, continue climb-in-hold to 3000.

AWOS-3PT	BOSTON CENTER	CLNC DEL	UNICOM	
118.025	124.75 239.05	121.6	122.8 (CTAF)	122.6 L

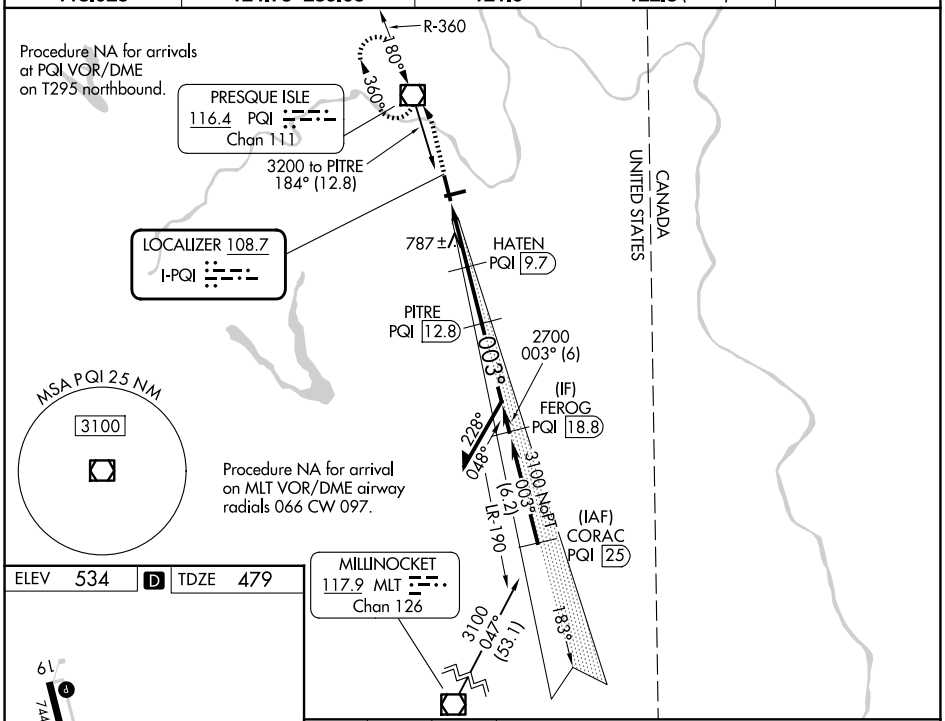

ELEV 534 D TDZE 479

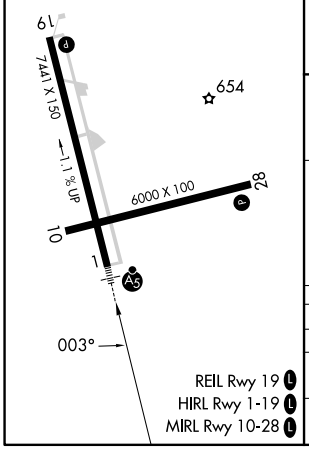

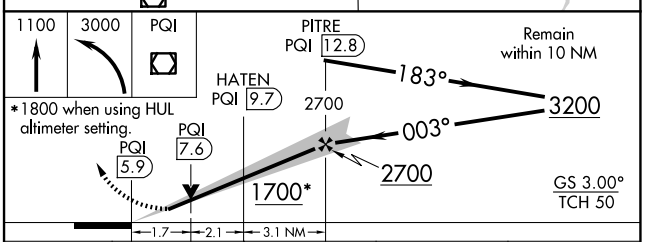

CATEGORY	A	B	C	D
S-ILS 1	679-½ 200 (200-½)			
S-LOC 1	1040-½ 561 (600-½)		1040-1¼ 561 (600-1¼)	
CIRCLING	1140-1 606 (700-1)	1160-1 626 (700-1)	1320-2¼ 786 (800-2¼)	1380-2¾ 846 (900-2¾)

NE-1, 03 SEP 2026 to 01 OCT 2026