WAAS CH 90235 W15A	APP CRS 150°	Rwy Ldg 8000 TDZE 1429 Apt Elev 1430

RNAV (GPS) RWY 15
JOE FOSS FLD (FSD)

RNP APCH-GPS.

ASR -30°C

Rwy 15 helicopter visibility reduction below ¾ SM NA. For uncompensated Baro-VNAV systems, LNAV/VNAV NA below -21°C or above 54°C.

MISSED APPROACH: Climb to 3800 direct FEZNT and hold.

ATIS	SIOUX FALLS APP CON ★	SIOUX FALLS TOWER ★	GND CON	UNICOM
126.6	125.8 284.725	118.3 (CTAF) L 257.8	121.9 348.6	122.95

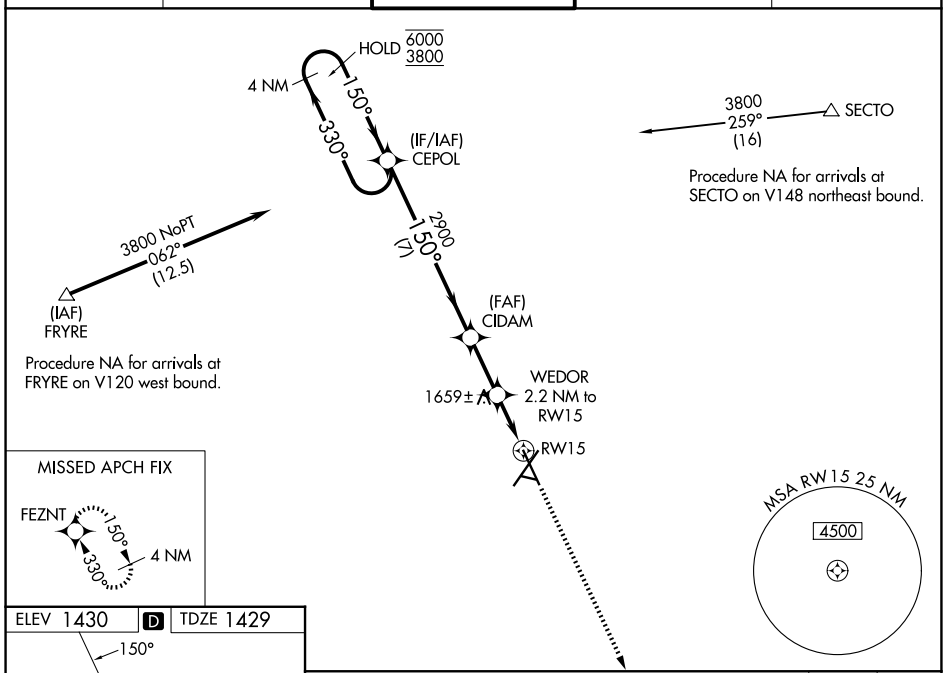

ELEV 1430 D TDZE 1429

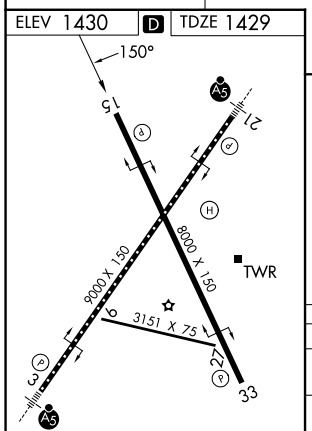

TDZ/CL Rwy 21
MIRL Rwy 9-27 L
REIL Rwys 15 and 33 L
HIRL Rwys 3-21 and 15-33 L

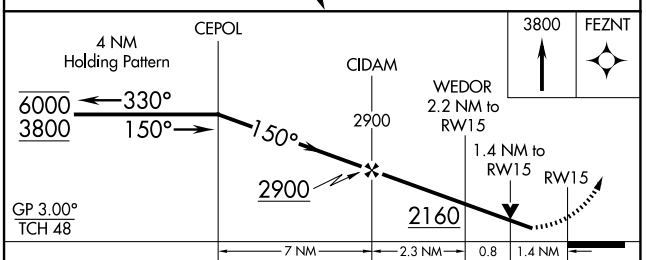

CATEGORY	A	B	C	D
LPV DA	1839-1⅛ 410 (500-1⅛)			
LNAV/VNAV DA	1909-1⅜ 480 (500-1⅜)			
LNAV MDA	1920-1 491 (500-1)		1920-1⅜ 491 (500-1⅜)	
CIRCLING	1960-1 530 (600-1)	1980-1 550 (600-1)	2060-1¾ 630 (700-1¾)	2200-2½ 770 (800-2½)

NC-1, 03 SEP 2026 to 01 OCT 2026