VALDOSTA, GEORGIA

RNAV (GPS) RWY 19R

MOODY AFB (KVAD)

APCH CRS 186°	Rwy ldg 8002 TDZE 231 Arpt Elev 233

(USAF)

RNP APCH-GPS

* When ALS inop, increase CAT AB RVR to 55, vis to 1 mile; CAT CDE vis to 1 3/8 miles.

MALS A4

MISSED APPROACH: Climb to 3000 direct JAKAR and hold.

ATIS★	VALDOSTA APP CON★	TOWER★	GND CON
142.6 273.5	126.6 285.6	128.45 (CTAF) 257.625	138.95 275.8

Rwy 19R helicopter visibility reduction below RVR 40 not authorized.

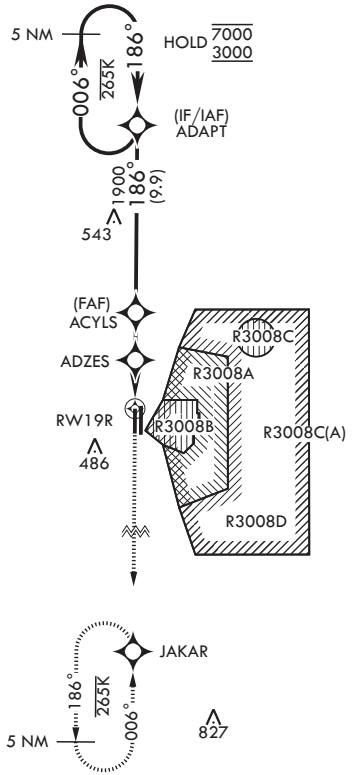

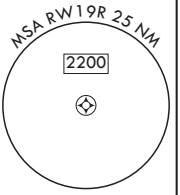

EMERG SAFE ALT 100 NM 3300

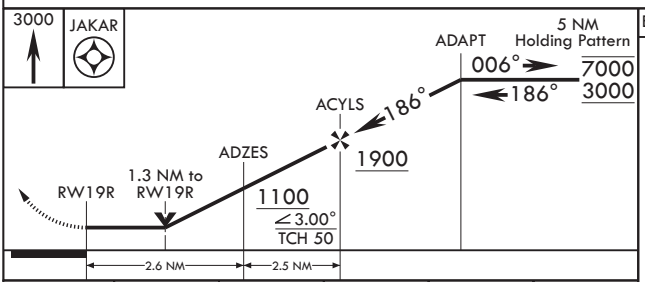

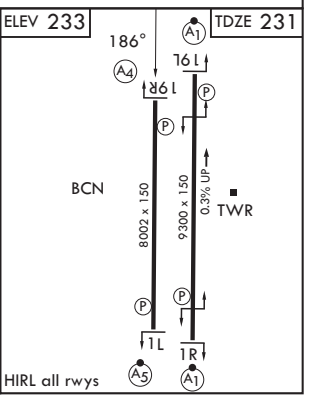

CATEGORY	A	B	C	D	E
LNAV MDA*	700/40 469 (500-¾)		700/50 469 (500-1)		
CIRCLING	760-1 527 (600-1)		800-1½ 567 (600-1½)	800-2 567 (600-2)	

SE-4, 03 SEP 2026 to 01 OCT 2026